

**New insight into the Quaternary evolution of the River Trent, UK**

David R. Bridgland<sup>a +</sup>, Andrew J. Howard<sup>b</sup>, Mark J. White<sup>b</sup>, Tom S. White<sup>c</sup>, Rob Westaway<sup>d</sup>

<sup>a</sup> Department of Geography, Durham University, South Road, Durham DH1 3LE, UK

<sup>b</sup> Department of Archaeology, Durham University, Durham, DH1 3LE, UK

<sup>c</sup> Research Laboratory for Archaeology and the History of Art, University of Oxford, New Barnett House, 28 Little Clarendon Street, Oxford, OX1 2HU, UK

<sup>d</sup> School of Engineering, University of Glasgow, Glasgow, G12 8QQ, UK

**Abstract**

An exhaustive review of geological, palaeontological and archaeological data, coupled with selected new research and dating programmes using optically stimulated luminescence and amino acid racemization, has provided new insights into the origin and Quaternary evolution of the Trent river system. An important component of the new research was uplift/incision modelling based on the river-terrace archives from the greater Trent system, but also including dated speleothems in the southern Pennine valleys. The Trent came into existence following the Anglian (MIS 12) glaciation as a river draining the Dove, Derwent and Soar catchments via the Lincoln Gap and the newly eroded Fen Basin. Prior to that glaciation much of what is now the Trent catchment was drained by the Bytham system, which had its main axis significantly further south and flowed to the North Sea via East Anglia. Eastward Middle-Trent drainage from Derby to Nottingham only began with deglaciation of MIS 8 (Wragby glaciation) ice, which reached at least to the lower Soar and the Fen Basin. The widespread preservation of MIS 7 interglacial deposits in the Lower Trent and in Fen Basin valleys implies that no subsequent glaciation affected these areas. Late Devensian (MIS 2) ice reached the uppermost and lowermost Trent, possibly effecting diversion of the river into the Yorkshire Ouse, following overflow and subsequent emptying of Glacial Lake Humber.

**Keywords:**

River Trent; River terraces; MIS-8 glaciation; Bytham River; Lake Humber; uplift

+ Corresponding author; e-mail [d.r.bridgland@dur.ac.uk](mailto:d.r.bridgland@dur.ac.uk)

## 1. Introduction

With a catchment at the southern limit of repeated lowland glaciation during the late Pleistocene (Fig. 1), the Trent is one of the most northerly rivers in Europe to have an extensive archive of river terraces and associated biostratigraphical and archaeological evidence. Such was the rationale for the ‘Trent Valley Palaeolithic Project’ (TVPP; see acknowledgements), which provided the opportunity for an extensive modern study of the Trent sequence and its palaeontological and Palaeolithic archives, as well as a critical review of past research (Howard et al., 2007; White et al., 2007a; Bridgland et al., 2014; Rose, this volume/2015; Westaway et al., this volume/2015). As well as fieldwork in those gravel pits active in 2003–6, together with temporary excavations at important localities identified from past research, the TVPP funded new dating programmes using the optically stimulated (OSL) and amino acid racemization (AAR) methods (Schwenninger et al., 2007; Penkman et al., 2011, 2013; Bridgland et al., 2014; Table 1). In the latter case the analyses made use of *Bithynia tentaculata* opercula from TVPP sites and from archived collections. A key aspect of the study was the review of the archaeological (artefacts) collections held in museums across the UK, with the aim of using project findings to provide a more secure context for human occupation of the Trent during the Lower and Middle Palaeolithic (cf. White et al., 2009).

Key to understanding the evolution of this system is the influence on Trent drainage of three distinct glaciations: (1) Britain’s most extensive, during the Anglian (MIS 12), (2) the last (Late Devensian, MIS 2) glaciation, when ice reached the uppermost and lowermost parts of the Trent catchment, and (3) a more enigmatic glaciation between 1 and 2 that can be shown to have occurred during MIS 8 (White et al., 2010). All three glaciations caused important changes in the drainage pattern of the English East Midlands, with the Trent as exists today (Fig. 1) being established in stages as the result of their cumulative effects.

Also included in the TVPP was a review of karstic evidence from cave systems in the Peak District, which, since it can be interpreted in terms of palaeo-watertable level, provides a well-dated archive of the progressive deepening of the Pennine tributary valleys of the Trent. Such data are comparable with the evidence from river terrace sequences but are available in areas where the latter have not formed (for example, because the bedrock is too durable for extensive lateral valley migration) or have been destroyed by glaciation. Data from both the terraces and the karstic systems were investigated by mathematical modelling of the uplift history represented, this uplift being assumed to be the driver for the aforementioned valley deepening (Bridgland et al., 2014; Westaway et al., this volume/2015).

Full details of the evidence obtained and reviewed during the TVPP is provided by a project monograph (Bridgland et al., 2014); the intention of the present paper is to summarize and disseminate the new information about the Middle–Late Quaternary evolution of the Trent drainage system.

## 2. Early history: the Bytham River (Pre-Anglian)

1 The earliest evidence for drainage related to the modern Trent system is a suite of  
2 gravels and sands, demonstrably pre-dating the Anglian (Marine Oxygen Isotope  
3 Stage [MIS] 12) glaciation, that extends from the West Midlands, in the Stratford-  
4 upon-Avon–Coventry area, to Leicester, Melton Mowbray and into East Anglia via  
5 the Breckland and the Waveney valley (Rose, 1987, 1989, 1994; Lee et al., 2004,  
6 2006; Westaway, 2009). These are the Bytham Sands and Gravels, attributed to the  
7 Bytham River, although they have also been given local names (‘Baginton’,  
8 ‘Thurmaston’ and ‘Ingham’, respectively) in the West Midlands (Shotton, 1953), the  
9 Leicester area (Rice, 1968, 1991) and East Anglia (Clarke and Auton, 1982, 1984).  
10 The course of the Bytham, which can be reconstructed from the distribution of these  
11 gravels, had its west–east axis significantly to the south of the modern Trent and  
12 extended across the present location of the Fen Basin and into East Anglia and the  
13 southern North Sea (Fig. 2). Its overlap with the modern Trent catchment is,  
14 however, considerable; the main Bytham occupied (and probably initiated) the valleys  
15 of the Upper Soar and its tributary the Wreake, and received precursors of the  
16 Derwent and Dove as left-bank tributaries (Brandon, 1995; Carney et al., 2001; Lee et  
17 al., 2006; Fig. 2). Furthermore, TVPP research suggests that a pre-Anglian river that  
18 drained at least part of the modern lower Trent catchment through the Ancaster Gap  
19 was a contemporary, and probably also a tributary, of the Bytham (Bridgland et al.,  
20 2014). This river is represented by high-level gravels north of the gap, with outliers to  
21 the west, and had a left-bank tributary of its own, recorded by a steeply-inclined string  
22 of gravel outcrops extending south-east from Caythorpe Heath (Bridgland et al., 2007;  
23 Figs 2, 3). This is the first time that a sedimentary record has been identified for an  
24 ‘Ancaster River’ (cf. Swinnerton, 1937; Clayton, 2000; Rose et al., 2001; Rose,  
25 2009); the deposits were mapped by the British Geological Survey (BGS) as glacial  
26 but the observation that they lack local rocks from the escarpment (Berridge et al.,  
27 1999) is erroneous, since in the subsurface they are dominated by local limestones and  
28 are completely devoid of glacial indicator lithologies such as *Rhaxella* chert or  
29 northern exotic crystalline rocks (Bridgland et al., 2007, 2010, 2014; Table 2).

36 The credentials of the Bytham system as pre-dating the Anglian glaciation have  
37 recently been questioned by Gibbard et al. (2012a, b, 2013), who have suggested that  
38 the gravel deposits in the Midlands attributed to this river post-date the Anglian  
39 glaciation and that they represent drainage into the North Sea via the Fen Basin, rather  
40 than being linked with the ‘Ingham Sand and Gravel’ in East Anglia. However, at  
41 sites in the West Midlands, such as Waverley Wood Farm Pit (NGR SP 372718) and  
42 Pools Farm Pit, Brandon (SP 384763), interglacial deposits that are clearly integral to  
43 the Bytham sedimentary archive (contra Gibbard et al., 2013; cf. Westaway et al., [this](#)  
44 [volume/2015](#)) have yielded abundant biostratigraphical evidence for an age in the late  
45 Cromerian Complex (Shotton et al., 1993; Maddy et al., 1994; Maddy, 1999; Coope,  
46 2006; Keen et al., 2006), underpinned by amino-acid geochronology that also points  
47 to a pre-Anglian (MIS 13) date (Penkman et al., 2011, 2013). Furthermore, TVPP  
48 research has shown that a precursor of the Trent came into existence following the  
49 Anglian glaciation, draining through the Jurassic escarpment at Lincoln and into the  
50 Fen Basin (Bridgland et al., 2014; below), which is presumed to have been newly  
51 excavated by Anglian ice (Perrin et al., 1979; Clayton, 2000; Fig. 4). The suggestion,  
52 by Gibbard et al. (2012a, b, 2013), that the deposits in Norfolk interpreted as Bytham  
53 Sands and Gravels are of glacial origin is untenable for the same reason that applies to  
54 the high-level gravels near Ancaster: they lack the characteristic glacial indicator  
55 clasts, including *Rhaxella* chert (cf. Bridgland et al., 1995).

### 3. Initiation of the Soar–Trent following the Anglian glaciation

During MIS 12 the Bytham system was overrun by Anglian ice, which reached the valley of the Thames in Hertfordshire and Essex (Fig. 1), diverting the latter river (Gibbard, 1977, 1979; Bridgland, 1988, 1994) and essentially obliterating the former. Indications of subsequent Trent drainage configurations are scarce but important strands of evidence can be identified. First, high-level gravel capping Wilford Hill (NGR SK 582352, at ~91 m O.D.) has long been interpreted as both glacially-fed and the highest terrace deposit of the Trent (Clayton, 1953; Figs 3, 5). Glacial indicators, particularly *Rhaxella* chert, crystalline lithologies and flint, were confirmed in TVPP analyses (Bridgland et al., 2014), reinforcing the interpretation of this outlier as outwash from Anglian ice, perhaps deposited during deglaciation in an emergent Trent system. Second, the depth of the ‘Trent Trench’, a remarkably straight gorge reach through Triassic bedrock between Nottingham and Newark (Figs 1, 5), indicates that the river has continually occupied this course since it first incised below the level of the Anglian deglaciation surface, represented hereabouts above the gorge sides; note that the sides of the gorge reach significantly greater heights than the projected Trent valley floor represented by any part of the ‘Hilton Terrace complex’ (cf. Fig. 3; Table 2). The cumulative incision, amounting to ~62 m, was matched to uplift since the Anglian by preliminary mathematical modelling (Westaway, 2007), although part of that uplift is probably attributable to Anglian glacio-isostasy (Bridgland et al., 2014). It should be noted that the Trent Trench has previously been interpreted as resulting from the marginal drainage alongside an ice sheet, by Posnansky (1960).

Further evidence for the configuration of the immediately post-Anglian Trent system is provided by the Hathern Gravel; known only from a borehole on the western flank of the Soar valley (Brandon, 1995, in Maddy, 1999; Fig. 1), this deposit is dominated by Carboniferous chert and limestone from the Peak District and seemingly represents a palaeo-Derwent. Its low level precludes interpretation as part of the pre-Anglian Bytham system, implying that the Derwent continued to flow southwards, after Anglian deglaciation, along what eventually became the northward-declining Soar valley. This reinterpretation of the Hathern Gravel requires that overlying glacial diamicton of Thruxington (western) ‘facies’ be attributed to a post-Anglian glaciation. The conclusion reached is that the early post-Anglian drainage system lacked a direct west–east valley between Derby and Nottingham, such that the Derwent flowed southwards to join the Soar south of Hathern. These two rivers, now the most important present-day tributaries of the Trent, were the main drainage arteries in the East Midlands at this time (Fig. 4).

Finally, a post-Anglian palaeo-valley has been identified between Lincoln and the Fen Basin, filled with till (the Wragby Till of Straw (1966)) that was hitherto generally thought to be Anglian, but, like that at Hathern, is now attributed to a later glaciation (see below). This palaeo-valley, reconstructed from borehole data, underlies the modern lower valley of the River Witham, which is known to have been inherited from the Pleistocene Trent (e.g., Brandon and Sumbler, 1988, 1991). Given that it had a markedly smaller catchment than the modern river, the early post-Anglian Soar–Trent (Fig. 4) would have had a steeper downstream gradient, taking it below the modern land surface east of Lincoln (Bridgland et al., 2014; Westaway et al., this

1 volume/2015; Fig. 3). Whether its sediments survive at depth beneath the Witham  
2 valley is a matter for future investigation.  
3  
4

#### 5 **4. Late Middle Pleistocene glaciation and formation of the west–east Middle** 6 **Trent valley** 7

8 Early workers in the East Midlands were unanimous in recognizing a glaciation  
9 between those now classified as Anglian and Devensian (e.g., Clayton, 1953;  
10 Posnansky, 1960; Rice, 1968). Given that glacial deposits of different ages  
11 emanating from similar geological source areas can have identical characteristics,  
12 distinguishing between pre-Devensian tills is difficult without means of age  
13 determination. The TVPP has used the inter-relations between glacial and fluvial  
14 (terrace) deposits as an indication of age. In the lower Trent this led to the accepted  
15 Anglian age of the widespread Wragby Till to the east of the Jurassic escarpment  
16 being questioned, given its very low disposition and its relation to the late-Middle  
17 Pleistocene river terraces. Straw (1966, 1983, 2000, 2005) has consistently regarded  
18 this till as post-Anglian, although Lewis (1999) classified it as the Wragby Member of  
19 the Anglian Lowestoft Formation. TVPP findings place it in MIS 8, on the basis that  
20 it immediately underlies Trent sediments of unequivocal MIS 7 age, as established  
21 from biostratigraphy and amino-acid dating (White et al., 2010; Penkman et al, 2011;  
22 Bridgland et al., 2014). An age for this glaciation in MIS 10, as postulated for the  
23 Oadby till by Sumner (2001), cannot be excluded unequivocally, although the  
24 absence of any MIS 9 interglacial deposits within the outcrop of the Wragby Till (or,  
25 indeed, anywhere in the Trent system) provides evidence (albeit negative evidence) in  
26 favour of MIS 8 (cf. Westaway et al., this volume/2015). As was noted (in  
27 connection with the Hathern Gravel), it is contended that the Middle Trent was also  
28 glaciated at this time (Fig. 6) and that the modern west–east configuration of the Trent  
29 valley between Derby and Nottingham was established during MIS 8 deglaciation. It  
30 is evident that during this glaciation a lobe of eastern ice penetrated the Middle Trent,  
31 presumably by way of the Trent Trench, giving rise to till of Oadby ‘facies’ in the  
32 Elvaston and Swarkestone channels, part of a system of subglacial tunnel valleys that  
33 are also now attributed to MIS 8 (Figs 5, 6). This reinterpretation allows better  
34 reconciliation of the considerable depth of these channels below the reconstructed  
35 Anglian landscape (Fig. 3), as well as providing a potential explanation for the  
36 trough-like form of the Trent Trench (Bridgland and White, 2007). It should be noted  
37 that Straw (1983) envisaged ‘Wolstonian’ ice flow from the NE, across the Jurassic  
38 outcrop south of the Humber and extending to Nottingham and the Lower Soar valley.  
39  
40  
41  
42  
43  
44  
45  
46

47 Three separate terraces of the Middle Trent can also be ascribed to MIS 8 (Table 3;  
48 Fig. 7). The lowest of these, formed by the Etwell Sand and Gravel of the Middle  
49 Trent, represents a large part of the complex Hilton Terrace, as defined by earlier  
50 workers (cf. Clayton, 1953; Posnansky, 1960; Table 3). Two higher terraces in the  
51 Middle Trent are attributed to earlier parts of MIS 8, when ice remained in the region,  
52 their higher disposition within the modern landscape being the result of glacio-  
53 isostatic effects, perhaps with further influences brought about by course changes  
54 associated with MIS 8 deglaciation (Bridgland et al., 2014). The lower of these was  
55 renamed the ‘Sandiacre Terrace’ following the TVPP research; it was mapped in the  
56 Middle Trent by the BGS as the Eagle Moor Sand and Gravel, but that name is based  
57 on a Lower Trent type locality and was applied in that part of the valley to deposits  
58  
59  
60  
61  
62  
63  
64  
65



forming a terrace with multiple facets, thought to represent both the Sandiacre and the Etwell terraces of the Middle Trent. At a still higher level in the Middle Trent are gravels and glacial sediments forming the highest parts of a complex of glacial deposits filling and overlying the aforementioned tunnel-valley systems in the Derwent–Trent confluence area, the Elvaston and Swarkestone channels (Figs 3, 4).

Evidence for what is here termed the ‘Wragby glaciation’ has also come from neighbouring valleys in the Fen Basin, where [Langford \(2004\)](#) described a meltwater channel and lacustrine deposits representative of a post-Anglian–pre-Devensian glaciation. [White et al. \(2010\)](#) suggested this was the same glaciation that formed the outwash delta at Tottenhill (Fig. 6), although the latter has been attributed to MIS 6 by [Gibbard et al. \(2009, 2012a, b\)](#). Those authors, however, have conflated pre-Anglian Bytham River gravels with the late Middle Pleistocene glacial outwash deposits, despite the very clear clast-compositional distinction between the two (see above; cf. [Bridgland et al., 1995](#)). The claim for an MIS 6 age is supported by OSL dating, although the details of this date have not been published (cf. [Gibbard et al., 2009, 2012a, b](#)); it is seemingly in conflict with the terrace sequence in the Nar valley, within which the Tottenhill outwash gravels would appear to represent MIS 8, there being three lower terraces, with the Ipswichian (MIS 5e) represented within the middle of these (cf. [Boreham et al., 2010](#); [Bridgland et al., 2014](#)),

It seems most unlikely that there was an advance of eastern British ice during MIS 6 any further south, within the area currently onshore, than the Humber, since MIS 7 deposits have survived at Bielsbeck (SE 861378), in the valley of the Foulness, a north-bank Humber tributary ([Schreve, 1999](#)); the Bielsbeck sediments would seem to represent a rare (perhaps unique) survival of Middle Pleistocene deposits of the Yorkshire Ouse system. Protruding above later sediments of Devensian pro-glacial Lake Humber, the Middle Pleistocene remnant at Bielsbeck has narrowly avoided being destroyed by that most recent glaciation. Further south, in southern Lincolnshire and the Fen Basin, the widespread preservation of MIS 7 interglacial sequences ([Langford, 2004](#); [White et al., 2010](#)) again argues against glaciation during MIS 6.

## 5. The ‘Lincoln Trent’

The evolution of the Trent during the last two climate cycles is well understood, thanks to detailed work by the BGS, particularly in the reach downstream of Newark ([Brandon and Sumbler, 1988, 1991](#); Figs 7, 8). This established new terrace formations, named ‘Eagle Moor’, ‘Balderton’, ‘Scarle’ and ‘Holme Pierrepont’, broadly equivalent to the Upper Hilton, Lower Hilton, Beeston and Floodplain terraces of Clayton’s (1953) pioneering scheme. The TVPP has made only minor changes and has standardized correlations with sequences in the main tributaries, the Soar (cf. [Rice, 1968](#)) and Derwent ([Bridgland et al., 2014](#); Table 3). Brandon and Sumbler’s age model and their suggestions (1) that MIS 7 deposits occurred within basal parts of the Balderton Formation and (2) that the Eagle Moor and Balderton terraces continue into the Witham valley downstream of Lincoln as the Martin and Southrey terraces, respectively, have all been confirmed (Fig. 3; Table 3). Particularly important has been the discovery of interglacial deposits within the Balderton Formation at Norton Bottoms (~~NGR~~ SK 863588), near Newark, of clear MIS 7 age ([White et al., 2007b](#); [Penkman et al., 2011, 2013](#); [Bridgland et al., 2014](#); Fig. 7).

## 6. The final diversion of the Trent to the Humber

The modern lower course of the Trent, by which it flows northwards to join the Yorkshire Ouse/Humber system, is clearly of geologically recent origin, since no terraces can be traced by this route, with the exception of the Holme Pierrepont (BGS DigMap). On the basis of borehole data, that terrace also continues into the Witham valley (Westaway, 2007), in common with the higher Lincoln-Trent terraces (Fig. 8). Dating the downcutting from the Beeston–Scarle to the Holme Pierrepont terrace, and the subsequent diversion to the Humber, is dependent on a range of (old and new) geochronological evidence, summarized in Table 1 (Bridgland et al., 2014). Also important is correlation of the two terraces recognized in the Upper Trent, both fed by outwash from the Late Devensian Irish Sea glaciation (Fig. 8), with those in the Middle Trent. If the higher of these Upper Trent terraces is equivalent to the Beeston, then downcutting to the Holme Pierrepont occurred during the Late Devensian glaciation; there is no evidence of glacial influence on the Scarle Terrace on the eastern side of England, but that conforms with the earlier dating of the Irish Sea Devensian ice lobe in comparison with the East Coast ice advance (Clark et al., 2012; Fig. 8). The balance of evidence indicates downcutting to the Holme Pierrepont terrace late in MIS 2 (~25 ka), with diversion to the Humber almost at the end of the Pleistocene, perhaps coincident with Devensian deglaciation. The latter reinforces the suggestion that southward overflow from Lake Humber into the Lincoln Trent formed the breach in the interfluvium that allowed Trent diversion northwards by this route when the ice retreated and the lake drained (Bridgland et al., 2014; Fig. 8C–D). Bridgland et al. (2010) suggested that this diversion was assisted by isostatic effects related to deglaciation further north and the temporary development of a northward topographic gradient.

## 7. Synthesis and conclusions

Reinterpretation, following the TVPP studies, of the evolution of the River Trent system has important repercussions for landscape development and glacial history in Britain and Northwest Europe. Of particular importance was a poorly understood glaciation during MIS 8. Although recognized previously, particularly amongst glacial deposits given the name ‘Wolstonian’ (cf. Rose, 1985), this post-Anglian–pre-Devensian glaciation of the East Midlands and eastern Britain has hitherto generally been ascribed to MIS 6. However, the glacial–interglacial stratigraphy recognized in the terraces of the palaeo-Trent downstream of Lincoln shows that the glaciation there must have pre-dated MIS 7. Indeed, widespread biostratigraphical evidence for MIS 7 deposits in the northern Fenland and as far north as Bielsbeck (see above) would seem to make the occurrence of an eastern British glaciation south of the Humber during MIS 6 untenable.

The precursor of the Trent drainage system was the Bytham River, as recognized previously in the West and East Midlands and traced into East Anglia. The credentials of the Bytham, which was already receiving tributary drainage input from ancestral versions of the Rivers Derwent and Dove, as an entirely pre-Anglian system have been confirmed by TVPP studies. The Bytham system included a left-bank

tributary draining the area east of Nottingham towards the modern Fen Basin, as recorded by high-level gravels capping the Jurassic escarpment, which represent the river that initiated the Ancaster Gap. During Anglian deglaciation the Trent via Lincoln came into being, although the main constituent headwaters were restricted to the Soar, the Derwent and (with less certainly) the Dove, with no direct west-to-east drainage between the Derby and Nottingham areas at that time. It was the second glaciation of the region, during MIS 8, that gave rise to a Trent system comparable with that of the present day. It was during the deglaciation of MIS 8 ice in the Middle Trent that the 'Hilton Terrace' complex was formed (now known under other names: see Table 3; Fig. 5), from which comes the artefact assemblages that were the rationale for the TVPP. Indeed, those artefacts can be shown to have been reworked, almost in their entirety, from earlier deposits and landscapes destroyed by that glaciation and are therefore not indigenous to the late MIS 8 deposits from which they were recovered (Bridgland et al., 2014).

The final element in the evolution of the Trent system, bringing it into the configuration familiar at the present day, was its diversion to the Humber, which occurred during the latest Pleistocene, coincident with Devensian deglaciation and drainage of Lake Humber.

## Acknowledgements

The Trent Valley Palaeolithic Project was Aggregates Levy Sustainability Fund Project 3495 (Full name: The Lower and Middle Palaeolithic occupation of the Middle and Lower Trent Catchment and adjacent areas, as recorded in the river gravels used as aggregate resources: awarded to M.J. White, D.R. Bridgland and A.J. Howard and employing T.S. White). The assistance of Dr. Peter Wilson and Mr James Learey in managing this project for English Heritage is gratefully acknowledged. Additional thanks go to Chris Orton, who produced the figures. The late Professor David Keen provided encouragement and perceptive comments in the early stages, before his untimely death in 2006. The support of the quarry companies and landowners of the Trent Valley, who generously provided access to land and exposures, is gratefully acknowledged. The authors are most grateful to the journal editor, Prof. James Rose, and to two referees (one anonymous and the other Professor Allan Straw) for constructive comments and advice.

## Table caption:

**Table 1** Summary of key geochronology from the Trent sequence. Abbreviation: TL = Thermoluminescence.

**Table 2** Clast-lithological data (% except where stated) from the Rauceby Gravel and related deposits, with representative Trent analyses for comparison (selected data from Bridgland et al., 2014). Abbreviations: CH – Caythorpe Heath Gravel (left-bank tributary of the Ancaster Trent); Sc – Scarle Gravel of the Lower Trent; HP – Holme Pierrepont Gravel of the Lower Trent (in all cases Gravel can be expanded to 'Sand and Gravel' and the geographical descriptor can equally be applied to the morphological 'Terrace'); u – upper; l – lower.



**Table 3** Correlation and stratigraphical positions of terrace deposits and associated sediments in the wider Trent system, showing MIS attribution (modified from Bridgland *et al.*, 2014). Note that the Thrussington and Oadby tills appear in both MIS 12 and MIS 8; it is indeed envisaged that these names have been applied to tills of both ages, such that they should perhaps be regarded as facies, representative of tills from western and eastern sources (respectively). Distinguishing genuine Anglian and ‘Wragby’ age tills, if both exist, will require detailed future investigation.

[This table is provided as an image; it will be redesigned for B&W, if necessary]

**Table 4** TVPP numbered sites within Fig. 3: summary of location and evidence provided. Numbering is in approximate downstream sequence, with sites from the upper reaches omitted here (for further details, including numbered sites not listed here, see Bridgland *et al.*, 2014).

### Figure Captions:

Figure 1. The modern Trent drainage in relation to bedrock geology and the limits of Pleistocene glaciations, according to traditional interpretations (note that the Devensian Wroot ice lobe is a matter of controversy – see Straw, 2002). Modified from Bridgland *et al.* (2014).

Figure 2. Pre-Anglian drainage (Cromerian Complex – Early Anglian), showing the Bytham River and neighbouring systems. The Derby River (Derwent) and Hinckley River (Dove) tributaries were described by Brandon (1995) and Douglas (1980), respectively; see also Rose *et al.* (2001); Lee *et al.* (2004); the Brigstock River was described by Belshaw *et al.* (2004). Modified from Bridgland *et al.* (2014).

Figure 3. Long profiles of terraces in the Middle and Lower Trent (extracted from Plate 4 of Bridgland *et al.*, 2014)). The vertical range of the Elvaston and Swarkestone channels and the Trent Trench are indicated. The Bytham Sand and Gravel sediment body, ~25 km to the south, is also plotted for comparison; note that this deposit is back-tilted between the low-uplift area around Leicester and the Middle Wreak valley around Melton Mowbray. Numbered TVPP sites from this reach of the river are indicated (pale-blue = Bytham system; grey = glacial; dark blue = main Trent; red = tributary deposit). Details of these sites appear in Table 4.

~~[This diagram will be redesigned for B&W, if necessary]~~

Figure 4. Drainage following Anglian (MIS 12) deglaciation, with inset showing reconstructed lower estuarine reach during the MIS 11 and MIS 9 interglacials, now a buried valley infilled with Wragby Till. Modified from Bridgland *et al.* (2014).

Figure 5. Idealized cross section through the Middle Trent sequences, showing terraces and associated glacial deposits (based on Bridgland *et al.* (2014)). MIS correlations are indicated (see also Table 3), as is the correlation with the classic Trent terrace sequence of Clayton (1953). For terrace nomenclature in other reaches Table 3 should be consulted.

Figure 6. Reconstructed Wragby (MIS 8) glaciation of Central England (modified from Bridgland *et al.*, 2014). Eastern and western ice sheets are envisaged, as with the Anglian; also shown is the lobe that is invoked to explain the till of Oadby facies in

the Elvaston and Swarkestone channels (Brandon and Cooper, 1997), as well as low-level chalky diamicton to the south of Leicester (cf. Rice, 1968). Also indicated are glacial meltwater channels, including the Southorpe Channel of Langford (2004), and the Tottenhill delta (see text). The inset shows the location of a North Sea borehole within which MIS 8 glacial diamicton has been reported (Beets et al., 2005). A significance difference in comparison with the version of this diagram published by Bridgland et al. (2014) is that lobes of western ice impinging on the Derwent valley are envisaged here. The northernmost of these was in fact postulated by Straw and Lewis (1962), as was kindly pointed out by Allan Straw in correspondence with the authors; its delimitation draws on data provided by Dalton (1945, 1957). The southernmost accommodates low-lying till in the valley around Duffield, north of Derby.

Figure 7. Drainage subsequent to MIS 8 (Wragby) deglaciation. As shown, the course of the MIS 6 Balderton–Southrey Trent between Newark and Lincoln can be reconstructed in detail since the river was subsequently diverted away from the immediate area. The earlier Eagle Moor–Martin Trent (not illustrated here) had a straighter course upstream of Lincoln and is typically represented by outliers within the cores of Balderton incised meanders (after Bridgland et al., 2014).

Figure 8. Evolution of the Trent during the last glacial cycle (late MIS 2). A. Early phase of the Late Devensian glaciation (~ 28 ka), with the Trent flowing at the level of the Beeston Terrace, via the Lincoln Gap, its upper reaches being fed by the Irish Sea (western) ice of the Late Devensian glaciation. B. Later in the Late Devensian glaciation (~23 ka), when the Wroot ice lobe was perhaps emplaced (see, however, Fig. 1 caption); the Trent continued to flow at the level of the Beeston Terrace. C. Late in the Late Devensian glaciation (~19 ka), east-coast ice surged southwards to the Wash, blocking the Humber Gap and leading to the formation of pro-glacial Lake Humber and another pro-glacial lake in the Fen Basin; southward overflow of Lake Humber breached the watershed between the Trent and Ouse systems. D. Following deglaciation the Trent flowed to the Humber and was thus separated from the Witham system, which continues to drain the former lower Trent valley into the Fen Basin. After Bridgland et al. (2014), with data from Clark et al. (2012).

## References

- Beets, D.J., Meijer, T., Beets, C.J., Cleveringa, P., Laban, C., Van der Spek, A.J.F., 2005. Evidence for a Middle Pleistocene glaciation of MIS 8 age in the southern North Sea. *Quaternary International* 133–134, 7–19.
- Belshaw, R.K., Hackney, G.D., Smith, K.A., 2004. Late Tertiary to Pleistocene drainage network evolution in the English Midlands: the significance of the Milton Formation. In Nene Valley (Langford, H.E., Briant, R.M., Eds.), field guide, Quaternary Research Association, London, pp. 4–13.

1 Berridge, N., Brandon, A., Pattison, J., Pharaoh, T.C., Samuel, M.D.A., 1999. Geology of the  
2 Grantham District. Memoir of the Geological Survey (Sheet 127), HMSO, London.

3 Boreham, S., White, T.S., Bridgland, D.R., Howard, A.J., White, M.J., 2010. The Quaternary  
4 history of the Wash fluvial network, UK. *Proceedings of the Geologists' Association* 121,  
5 393–409.  
6

7  
8 Brandon, A., 1995. Geological notes and local details for 1:10 000 sheet SK 52 SW  
9 (Normanton on Soar). British Geological Survey Technical Report WA 94/60. British  
10 Geological Survey, Keyworth, Nottingham.  
11

12  
13 Brandon, A., Cooper, A.H., 1997. Geology of the Etwall area: 1:10,000 sheet SK 23 SE. British  
14 Geological Survey Technical Report WA/97/03. British Geological Survey, Keyworth,  
15 Nottingham.  
16

17  
18 Brandon, A., Sumbler, M.G., 1988. An Ipswichian fluvial deposit at Fulbeck, Lincolnshire and  
19 the chronology of the Trent terraces. *Journal of Quaternary Science* 3, 127–133.  
20

21  
22 Brandon, A., Sumbler, M.G., 1991. The Balderton Sand and Gravel: pre-Ipswichian cold stage  
23 fluvial deposits near Lincoln, England. *Journal of Quaternary Science* 6, 117–138.  
24

25  
26 Bridgland, D.R., 1988. The Pleistocene fluvial stratigraphy and palaeogeography of Essex.  
27 *Proceedings of the Geologists' Association* 99, 291–314.  
28

29  
30 Bridgland, D.R., 1994. *Conservation Review Series*, 7, Chapman and Hall, London.

31  
32 Bridgland, D.R., Lewis, S.G., Wymer, J.J., 1995. Middle Pleistocene stratigraphy and  
33 archaeology around Mildenhall and Icklingham, Suffolk: report on the Geologists'  
34 Association Field Meeting, 27 June, 1992. *Proceedings of the Geologists' Association* 106,  
35 57–69.  
36

37  
38 Bridgland, D.R., White, T.S., 2007. The Trent Trench: Radcliffe-on-Trent cliffs (SK 651404) In:  
39 The Quaternary of the Trent Valley and Adjoining Areas (White, T.S., Bridgland, D.R.,  
40 Howard, A.J., White, M.J., Eds), field guide, Quaternary Research Association, London, pp.  
41 88–91.  
42

43  
44 Bridgland, D.R., White, T.S., Howard, A.J., 2007. The Ancaster Gap. In: The Quaternary of the  
45 Trent Valley and Adjoining Regions (White, T.S., Bridgland, D.R., Howard, A.J., White, M.J.,  
46 Eds.), field guide, Quaternary Research Association: London, pp. 126–133.  
47

48  
49 Bridgland, D.R., Westaway, R., Howard, A.J., Innes, J.B., Long, A.J., Mitchell, W.A., White,  
50 M.J., White, T.S., 2010. The role of glacio-isostasy in the formation of post-glacial river  
51 terraces in relation to the MIS 2 ice limit: evidence from northern England. *Proceedings of*  
52 *the Geologists' Association* 121, 113–127.  
53

54  
55 Bridgland, D.R., Innes, J.B., Long, A.J., Mitchell, W.A., 2011. Late Quaternary landscape  
56 evolution of the Swale–Ure Washlands, North Yorkshire. Oxbow Books, Oxford.  
57

58  
59 Bridgland, D.R., Howard, A.J., White, M.J., White, T.S., 2014. The Quaternary of the Trent.  
60 Oxbow Books, Oxford. 406 pp.  
61  
62  
63  
64  
65

1 Carney, J.N., Ambrose, K., Brandon, A., Cornwell, J.D., Hobbs, P.R.N., Lewis, M.A., Merriman,  
2 R.J., Ritchie, M.A., Royles, C.P., 2001. Geology of the country between Loughborough,  
3 Burton and Derby. Sheet Description of the British Geological Survey, 1:50,000 Series Sheet  
4 141 (England and Wales). British Geological Survey, Keyworth, Nottingham.

5  
6 Clark, C.D., Hughes, A.L.C., Greenwood, S.L., Jordon, C., 2012. Pattern and timing of retreat of  
7 the last British-Irish Ice Sheet. *Quaternary Science Reviews* 44, 112–146.

8  
9 Clarke, M.R., Auton, C.A., 1982. The Pleistocene history of the Norfolk–Suffolk borderlands.  
10 Report 82/1, Institute of Geological Sciences, London, pp. 23–29.

11  
12 Clarke, M.R., Auton, C.A., 1984. Ingham Sand and Gravel. In: *Field Guide to the Gipping and*  
13 *Waveney Valleys, Suffolk* (P. Allen, Ed.), Quaternary Research Association, Cambridge, pp.  
14 71–72.

15  
16 Clayton, K.M., 1953. The glacial chronology of part of the middle Trent Basin. *Proceedings of*  
17 *the Geologists' Association* 64, 198–207.

18  
19 Clayton, K.M., 2000. Glacial erosion of the Wash and Fen basin and the deposition of the  
20 chalky till of eastern England. *Quaternary Science Reviews* 19, 811–822.

21  
22 Coope, G.R., 2006. Insect faunas associated with Palaeolithic industries from five sites of pre-  
23 Anglian age in central England. *Quaternary Science Reviews* 25, 1738–1754.

24  
25 Dalton, A.C., 1945. Notes on some glacial features in north east Derbyshire. *Proceedings of*  
26 *the Geologists' Association* 56, 26–31.

27  
28 Dalton, A.C., 1957. The distribution of dolerite boulders in the Glaciation of N.E. Derbyshire.  
29 *Proceedings of the Geologists' Association* 68, 278–285.

30  
31 Douglas, T.D., 1980. The Quaternary deposits of western Leicestershire. *Philosophical*  
32 *Transactions of the Royal Society of London* B288, 259–286.

33  
34 Gibbard, P.L., 1977. Pleistocene history of the Vale of St Albans. *Philosophical Transactions*  
35 *of the Royal Society of London* B280, 445–483.

36  
37 Gibbard, P.L., 1979. Pleistocene history of the Vale of St Albans. *Philosophical Transactions*  
38 *of the Royal Society of London*, B280, 445–483.

39  
40 Gibbard, P.L., Pasanen, A.H., West, R.G., Lunkka, J.P., Boreham, S., Cohen, K.M., Rolfe, C.,  
41 2009. Late Middle Pleistocene glaciation in East Anglia, England. *Boreas* 38, 504–528.

42  
43 Gibbard, P.L., West, R.G., Boreham, S., Rolfe, C.J., 2012a. Late Middle Pleistocene ice-  
44 marginal sedimentation in East Anglia, England. *Boreas* 41, 319–336.

45  
46 Gibbard, P.L., Boreham, S., West, R.G., Rolfe, C.J., 2012b. Late Middle Pleistocene  
47 glaciofluvial sedimentation in western Norfolk, England. *Netherlands Journal of Geosciences*  
48 91, 63–78.

49  
50 Gibbard, P.L., Turner, C., West, R.G., 2013. The Bytham River reconsidered. *Quaternary*  
51 *International* 292, 15–32.

- 1 Girling, M.A., 1974. Evidence from Lincolnshire of the age and intensity of the Mid-  
2 Devensian temperate episode. *Nature* 250, 270.  
3
- 4 Girling, M.A., 1980. Late Pleistocene insect faunas from two sites. Unpublished PhD thesis,  
5 University of Birmingham.  
6
- 7  
8 Holyoak, D.T., Preece, R.C., 1985. Late Pleistocene interglacial deposits at Tattershall,  
9 Lincolnshire. *Philosophical Transactions of the Royal Society of London* B331, 193–236.  
10
- 11 Howard, A.J., Keen, D.H., Hollin, J.T., 1999. Amino acid dating of a molluscan fauna from  
12 Bassingham Fen, Lincolnshire: implications for the chronology of the Trent Terraces.  
13 *Proceedings of the Geologists' Association* 110, 233–239.  
14
- 15  
16 Howard, A.J., Bridgland, D., Knight, D., McNabb, J., Rose, J., Schreve, D., Westaway, R.,  
17 White, M.J., White, T.S., 2007. The British Pleistocene fluvial archive: East Midlands drainage  
18 evolution and human occupation in the context of the British and NW European record.  
19 *Quaternary Science Reviews* 26, 2724–2737.  
20
- 21  
22 Howard, A.J., Carney, J.N., Greenwood, M.T., Keen, D.H., Mighall, T., O'Brien, C., Tetlow, E.,  
23 2011. The Holme Pierrepont sand and gravel and the timing of Middle and Late Devensian  
24 floodplain aggradation in the English Midlands. *Proceedings of the Geologists' Association*  
25 122, 419–431.  
26
- 27  
28 Inanovich, M., Holyoak, D.T., 1982. The  $^{230}\text{Th}/^{234}\text{U}$  disequilibrium dating method applied to  
29 shells of non-marine Mollusca from British Pleistocene deposits. *Proceedings of the 5th*  
30 *International Conference on Geochronology, Cosmochronology and Isotope Geology,*  
31 *Nikko Park, Japan*, pp. 168–169.  
32
- 33  
34 Keen, D.H., Hardaker, T., Lang, A.T.O., 2006. A Lower Palaeolithic industry from the  
35 Cromerian (MIS 13) Baginton Formation of Waverley Wood and Wood Farm Pits,  
36 Bubbenhall, Warwickshire, UK. *Journal of Quaternary Science* 21, 457–470.  
37
- 38  
39 Langford, H.E., 2004. Post-Anglian drainage reorganisation affecting the Nene and Welland.  
40 In *Nene Valley* (Langford, H.E., Briant, R.M., Eds.), field guide, Quaternary Research  
41 Association, London, pp. 36–43.  
42
- 43  
44 Lee, J.R., Rose, J., Hamblin, R.J.O., Moorlock, B.S.P., 2004. Dating the earliest lowland  
45 glaciation of eastern England: a pre-MIS 12 early Middle Pleistocene Happisburgh glaciation.  
46 *Quaternary Science Reviews* 23, 1551–1566.  
47
- 48  
49 Lee, J.R., Rose, J., Hamblin, R.J.O., Moorlock, B.S.P., 2004. Dating the earliest lowland  
50 glaciation of eastern England: a pre-MIS 12 early Middle Pleistocene Happisburgh glaciation.  
51 *Quaternary Science Reviews* 23, 1551–1566.  
52
- 53  
54 Lee, J., Rose, J., Candy, I., Barendregt, R., 2006. Sea-level changes, river activity, soil  
55 development and glaciation around the western margins of the southern North Sea Basin  
56 during the Early and early Middle Pleistocene: evidence from Pakefield, Suffolk, UK. *Journal*  
57 *of Quaternary Science* 21, 155–179.  
58  
59  
60  
61  
62  
63  
64  
65



1 Lewis, S.G., 1999. Eastern England. In: A Revised Correlation of Quaternary Deposits in the  
2 British Isles (Bowen, D.Q., Ed.), Geological Society Special Report No. 23, London, 10–27.

3 Maddy, D., 1999. English Midlands. In: A Revised Correlation of Quaternary Deposits in the  
4 British Isles (Bowen, D.Q., Ed.), Geological Society Special Report No. 23, London, 28–44.

5  
6  
7 Maddy, D., Coope, G.R., Gibbard, P.L., Green, C.P., Lewis, S.G., 1994., Reappraisal of Middle  
8 Pleistocene fluvial deposits near Brandon, Warwickshire and their significance for the  
9 Wolston glacial sequence. Journal of the Geological Society of London 151, 221–233.

10  
11 Penkman, K.E.H., Preece, R.C., Bridgland, D.R., Keen, D.H., Meijer, T., Parfitt, S.A., White, T.S.,  
12 Collins, M.J., 2011. A chronological framework for the British Quaternary based on *Bithynia*  
13 opercula. Nature 476, 446–449.

14  
15  
16 Penkman, K.E.H., Preece, R.C., Bridgland, D.R., Keen, D.H., Meijer, T., Parfitt, S.A., White, T.S.,  
17 Collins, M.J., 2013. An aminostratigraphy for the British Quaternary based on *Bithynia*  
18 opercula. Quaternary Science Reviews 61, 111–134.

19  
20  
21 Perkins, N.K., Rhodes, E.J., 1994. Optical dating of fluvial sediments from Tattershall, UK.  
22 Quaternary Science Reviews 13, 517–520.

23  
24  
25 Perrin, R.M.S., Rose, J., Davies, H., 1979. The distribution, variation and origins of pre-  
26 Devensian tills in Eastern England. Philosophical Transactions of the Royal Society of London  
27 B287, 535–570.

28  
29  
30 Posnansky, M., 1960. The Pleistocene succession in the Middle Trent Basin. Proceedings of  
31 the Geologists' Association 71, 285–311.

32  
33  
34 Rice, R.J., 1968. The Quaternary deposits of central Leicestershire. Philosophical Transactions  
35 of the Royal Society of London A262, 459–509.

36  
37  
38 Rice, R.J., 1991. Distribution and provenance of the Baginton Sand and Gravel in the Wreake  
39 Valley, northern Leicestershire, England: implications for inter-regional correlation. Journal  
40 of Quaternary Science 6, 39–54.

41  
42  
43 Rose, J., 1987. The status of the Wolstonian glaciation in the British Quaternary. Quaternary  
44 Newsletter 53, 1–9.

45  
46  
47 Rose, J., 1994. Major river systems of central and southern Britain during the Early and  
48 Middle Pleistocene. Terra Nova 6, 435–443.

49  
50  
51 Rose, J., 2009. Early and Middle Pleistocene landscapes of eastern England. Proceedings of  
52 the Geologists' Association 120, 3–33.

53  
54  
55 Rose, J., 2015 [this volume] – editor to add details.

56  
57  
58  
59  
60  
61  
62  
63  
64  
65  
66  
67  
68  
69  
70  
71  
72  
73  
74  
75  
76  
77  
78  
79  
80  
81  
82  
83  
84  
85  
86  
87  
88  
89  
90  
91  
92  
93  
94  
95  
96  
97  
98  
99  
100  
101  
102  
103  
104  
105  
106  
107  
108  
109  
110  
111  
112  
113  
114  
115  
116  
117  
118  
119  
120  
121  
122  
123  
124  
125  
126  
127  
128  
129  
130  
131  
132  
133  
134  
135  
136  
137  
138  
139  
140  
141  
142  
143  
144  
145  
146  
147  
148  
149  
150  
151  
152  
153  
154  
155  
156  
157  
158  
159  
160  
161  
162  
163  
164  
165  
166  
167  
168  
169  
170  
171  
172  
173  
174  
175  
176  
177  
178  
179  
180  
181  
182  
183  
184  
185  
186  
187  
188  
189  
190  
191  
192  
193  
194  
195  
196  
197  
198  
199  
200  
201  
202  
203  
204  
205  
206  
207  
208  
209  
210  
211  
212  
213  
214  
215  
216  
217  
218  
219  
220  
221  
222  
223  
224  
225  
226  
227  
228  
229  
230  
231  
232  
233  
234  
235  
236  
237  
238  
239  
240  
241  
242  
243  
244  
245  
246  
247  
248  
249  
250  
251  
252  
253  
254  
255  
256  
257  
258  
259  
260  
261  
262  
263  
264  
265  
266  
267  
268  
269  
270  
271  
272  
273  
274  
275  
276  
277  
278  
279  
280  
281  
282  
283  
284  
285  
286  
287  
288  
289  
290  
291  
292  
293  
294  
295  
296  
297  
298  
299  
300  
301  
302  
303  
304  
305  
306  
307  
308  
309  
310  
311  
312  
313  
314  
315  
316  
317  
318  
319  
320  
321  
322  
323  
324  
325  
326  
327  
328  
329  
330  
331  
332  
333  
334  
335  
336  
337  
338  
339  
340  
341  
342  
343  
344  
345  
346  
347  
348  
349  
350  
351  
352  
353  
354  
355  
356  
357  
358  
359  
360  
361  
362  
363  
364  
365  
366  
367  
368  
369  
370  
371  
372  
373  
374  
375  
376  
377  
378  
379  
380  
381  
382  
383  
384  
385  
386  
387  
388  
389  
390  
391  
392  
393  
394  
395  
396  
397  
398  
399  
400  
401  
402  
403  
404  
405  
406  
407  
408  
409  
410  
411  
412  
413  
414  
415  
416  
417  
418  
419  
420  
421  
422  
423  
424  
425  
426  
427  
428  
429  
430  
431  
432  
433  
434  
435  
436  
437  
438  
439  
440  
441  
442  
443  
444  
445  
446  
447  
448  
449  
450  
451  
452  
453  
454  
455  
456  
457  
458  
459  
460  
461  
462  
463  
464  
465  
466  
467  
468  
469  
470  
471  
472  
473  
474  
475  
476  
477  
478  
479  
480  
481  
482  
483  
484  
485  
486  
487  
488  
489  
490  
491  
492  
493  
494  
495  
496  
497  
498  
499  
500  
501  
502  
503  
504  
505  
506  
507  
508  
509  
510  
511  
512  
513  
514  
515  
516  
517  
518  
519  
520  
521  
522  
523  
524  
525  
526  
527  
528  
529  
530  
531  
532  
533  
534  
535  
536  
537  
538  
539  
540  
541  
542  
543  
544  
545  
546  
547  
548  
549  
550  
551  
552  
553  
554  
555  
556  
557  
558  
559  
560  
561  
562  
563  
564  
565  
566  
567  
568  
569  
570  
571  
572  
573  
574  
575  
576  
577  
578  
579  
580  
581  
582  
583  
584  
585  
586  
587  
588  
589  
590  
591  
592  
593  
594  
595  
596  
597  
598  
599  
600  
601  
602  
603  
604  
605  
606  
607  
608  
609  
610  
611  
612  
613  
614  
615  
616  
617  
618  
619  
620  
621  
622  
623  
624  
625  
626  
627  
628  
629  
630  
631  
632  
633  
634  
635  
636  
637  
638  
639  
640  
641  
642  
643  
644  
645  
646  
647  
648  
649  
650  
651  
652  
653  
654  
655  
656  
657  
658  
659  
660  
661  
662  
663  
664  
665  
666  
667  
668  
669  
670  
671  
672  
673  
674  
675  
676  
677  
678  
679  
680  
681  
682  
683  
684  
685  
686  
687  
688  
689  
690  
691  
692  
693  
694  
695  
696  
697  
698  
699  
700  
701  
702  
703  
704  
705  
706  
707  
708  
709  
710  
711  
712  
713  
714  
715  
716  
717  
718  
719  
720  
721  
722  
723  
724  
725  
726  
727  
728  
729  
730  
731  
732  
733  
734  
735  
736  
737  
738  
739  
740  
741  
742  
743  
744  
745  
746  
747  
748  
749  
750  
751  
752  
753  
754  
755  
756  
757  
758  
759  
760  
761  
762  
763  
764  
765  
766  
767  
768  
769  
770  
771  
772  
773  
774  
775  
776  
777  
778  
779  
780  
781  
782  
783  
784  
785  
786  
787  
788  
789  
790  
791  
792  
793  
794  
795  
796  
797  
798  
799  
800  
801  
802  
803  
804  
805  
806  
807  
808  
809  
810  
811  
812  
813  
814  
815  
816  
817  
818  
819  
820  
821  
822  
823  
824  
825  
826  
827  
828  
829  
830  
831  
832  
833  
834  
835  
836  
837  
838  
839  
840  
841  
842  
843  
844  
845  
846  
847  
848  
849  
850  
851  
852  
853  
854  
855  
856  
857  
858  
859  
860  
861  
862  
863  
864  
865  
866  
867  
868  
869  
870  
871  
872  
873  
874  
875  
876  
877  
878  
879  
880  
881  
882  
883  
884  
885  
886  
887  
888  
889  
890  
891  
892  
893  
894  
895  
896  
897  
898  
899  
900  
901  
902  
903  
904  
905  
906  
907  
908  
909  
910  
911  
912  
913  
914  
915  
916  
917  
918  
919  
920  
921  
922  
923  
924  
925  
926  
927  
928  
929  
930  
931  
932  
933  
934  
935  
936  
937  
938  
939  
940  
941  
942  
943  
944  
945  
946  
947  
948  
949  
950  
951  
952  
953  
954  
955  
956  
957  
958  
959  
960  
961  
962  
963  
964  
965  
966  
967  
968  
969  
970  
971  
972  
973  
974  
975  
976  
977  
978  
979  
980  
981  
982  
983  
984  
985  
986  
987  
988  
989  
990  
991  
992  
993  
994  
995  
996  
997  
998  
999  
1000

Schreve, D.C., 1999. Bielsbeck Farm, East Yorkshire (SE 861378). In *The Quaternary of North East England* (Bridgland, D.R., Horton, B.P., Innes, J.B., Eds.), field guide, Quaternary Research Association, London, pp. 176–179.

Schwenninger, J.-L., Bridgland, D.R. Howard, A.J., White, T.S., 2007. Optically stimulated luminescence dating of Trent valley sediments: problems and preliminary results. In: *The Quaternary of the Trent Valley and Adjoining Areas* (T.S. White, D.R. Bridgland, A.J. Howard. & M.J. White, Eds), field guide, Quaternary Research Association, London, pp. 63–65.

Shotton, F.W., 1953. The Pleistocene deposits of the area between Coventry, Rugby and Leamington, and their bearing upon the topographic development of the Midlands. *Philosophical Transactions of the Royal Society of London* B254, 387–400.

Shotton, F.W., Keen, D.H., Coope, G.R., Currant, A.P., Gibbard, P.L., Aalto, M., Peglar, S.M., Robinson, J.E., 1993. The Middle Pleistocene deposits of Waverley Wood Pit, Warwickshire, England. *Journal of Quaternary Science* 8, 293–325.

Straw, A., 1966. The development of the Middle and Lower Bain Valley, East Lincolnshire. *Transactions of the Institute of British Geographers* 40, 145–154.

Straw, A., 1983. Pre-Devensian glaciation of Lincolnshire (Eastern England) and adjacent areas. *Quaternary Science Reviews* 2, 239–260.

Straw, A., 2000. Some observations on ‘Eastern England’ in a revised correlation of Quaternary deposits in the British Isles (ed. D.Q. Bowen, 1999). *Quaternary Newsletter* 91, 2–6.

Straw, A., 2002. The Late Devensian ice limit in the Humberhead area – a reappraisal. *Quaternary Newsletter* 97, 1–10.

Straw, A., 2005. *Glacial and Pre-glacial Deposits at Welton-le-Wold, Lincolnshire*. Studio Publishing Services, Exeter.

Straw, A., Lewis, G.M., 1962. Glacial drift in the area around Bakewell, Derbyshire. *The East Midland Geographer* 3, 72–80.

Sumbler, M.G., 2001. The Moreton Drift: a further clue to glacial chronology in central England. *Proceedings of the Geologists’ Association* 112, 13–28.

Swinnerton, H.H., 1937. The problem of the Lincoln Gap. *Transactions of the Lincolnshire Naturalists’ Union* 9, 145–158.

Waters, R.S., Johnson, R.H., 1958. The terraces of the Derbyshire Derwent. *The East Midland Geographer* 2, 3–15.

Westaway, R.W.C., 2007. Post-Early Pleistocene uplift within the Trent catchment. In: *The Quaternary of the Trent Valley and Adjoining Regions* (White, T.S., Bridgland, D.R., Howard, A.J., White, M.J., Eds.), field Guide, Quaternary Research Association, London, pp. 24–34.

1 Westaway, R., 2009. Quaternary vertical crustal motion and drainage evolution in East Anglia  
2 and adjoining parts of southern England: chronology of the Ingham River terrace deposits.  
3 *Boreas* 38, 261–284.

4 Westaway, R., Bridgland, D.R., White, T.S., Howard, A.J., White, M.J., 2015 [this volume]. The  
5 use of uplift modelling in the reconstruction of drainage development and landscape  
6 evolution in the repeatedly glaciated Trent catchment, English Midlands, UK. Editor to  
7 confirm details.

8  
9  
10 White, T.S., Bridgland, D.R., Howard, A.J., White, M.J., Eds., 2007a. The Quaternary of the  
11 Trent Valley and Adjoining Regions. Field Guide, Quaternary Research Association, London.

12  
13  
14 White, T.S., Bridgland, D.R., Howard, A.J., 2007b. Norton Bottoms Quarry. In: The  
15 Quaternary of the Trent Valley and Adjoining Regions (White, T.S., Bridgland, D.R., Howard,  
16 A.J., White, M.J., Eds.), field Guide, Quaternary Research Association, London, pp. 106–110.

17  
18  
19 White, T.S., White, M.J., Bridgland, D.R., Howard, A.J., 2008. Lower Palaeolithic quartzite  
20 artefacts from the River Trent at East Leake, Nottinghamshire: new light on a hidden  
21 resource. *Quaternary Newsletter* 114, 10–19.

22  
23  
24 White, T.S., White, M.J., Bridgland, D.R., Howard, A.J., 2009. Palaeolithic and Quaternary  
25 research in the Trent Valley (UK): contributions by early collectors. *Proceedings of the*  
26 *Geologists' Association* 120, 223–232.

27  
28  
29 White, T.S., Bridgland, D.R., Westaway, R., Howard, A.J., White, M.J., 2010. Evidence from  
30 the Trent terrace archive for lowland glaciation of Britain during the Middle and Late  
31 Pleistocene. *Proceedings of the Geologists' Association* 121, 141–153.

Table 1

Terrace	Site	Stratigraphical unit	Method	Sample	Age [interpreted MIS]	References	
Holme Pierrepont	Holme Pierrepont	Holme Pierrepont Sand and Gravel – organic fossils from near-basal deposits	Radiocarbon	OxA-13062	11,055 ± 45 yr BP	Howard et al. (2011)	
				OxA-13063	11,080 ± 45 yr BP	Howard et al. (2011)	
				OxA-13113	11,170 ± 50 yr BP	Howard et al. (2011)	
	Barton-under-Needwood	Holme Pierrepont Sand and Gravel	Optically Stimulated Luminescence (OSL)	HUN 05-01	24.2 ± 3.5 ka	TVPP: Bridgland et al. (2014)	
	Besthorpe Quarry			BES 05-01 (X2633)	25.3 ± 3.3 ka	TVPP: Bridgland et al. (2014)	
	Girton Quarry			GIR 05-01 (X2664)	18.9 ± 1.9 ka	TVPP: Bridgland et al. (2014)	
		GIR 05-02 (X2665)		21.0 ± 1.9 ka	TVPP: Bridgland et al. (2014)		
Willington Quarry	Beeston Sand and Gravel	WIL 05-01 (X2666)		44.3 ± 5.9 ka	TVPP: Bridgland et al. (2014)		
		WIL 05-02 (X2667)	38.5 ± 5.2 ka	TVPP: Bridgland et al. (2014)			
Beeston–Scarle–Tattershall Castle	Langford Quarry	Scarle Sand and Gravel	Optically Stimulated Luminescence (OSL)	LAN 05-01 (X2618)	30.8 ± 3.3 ka	TVPP: Bridgland et al. (2014)	
				LAN 05-02 (X2619)	27.9 ± 2.8 ka	TVPP: Bridgland et al. (2014)	
	Chennell’s Farm, S. Scarle	Scarle Sand and Gravel		SCI 05-01 (X2620)	62.9 ± 7.5 ka	TVPP: Bridgland et al. (2014)	
				SCI 05-02 (X2621)	45.2 ± 9.3 ka	TVPP: Bridgland et al. (2014)	
	Tattershall Castle Pit	Overburden deposits: organic silt with temperate-climate fauna	Radiocarbon	Birm 341	43,000 +1400/-1100 yr BP	Girling (1974); Holyoak and Preece (1985)	
				Birm 409	42,000 ± 1000 yr BP	Girling (1974); Holyoak and Preece (1985)	
				Birm 308	>40,500 yr BP	Holyoak and Preece (1985)	
				Birm 448A	30,800 ±360 yr BP	Girling (1980); Holyoak and Preece (1985)	
				Birm 448B	28,000 ± 800 yr BP	Girling (1980); Holyoak and Preece (1985)	
				Birm 450	39,400 ± 800 yr BP	Girling (1980); Holyoak and Preece (1985)	
				Birm 753	>46,300 yr BP	Girling (1980); Holyoak and Preece (1985)	
			As above; organic silt with cold-climate fauna		Birm 408	44,300 +1600/-1300 yr BP	Girling (1974); Holyoak and Preece (1985)
				Birm 309/Birm 398	42,100 +1400/-1100 yr BP	Girling (1974); Holyoak and Preece (1985)	
		Woody peat (Quarry F)		Birm 260	42,000 yr BP	Girling (1980); Holyoak and Preece (1985)	
	Bardon Quarry, Kirkby on Bain	Sands within Tattershall Castle terrace deposits	OSL	KOB 05/01 (X2596)	26.5 ± 4.4 ka	TVPP: Bridgland et al. (2014)	
				KOB 05/02 (X2597)	33.7 ± 5.0 ka	TVPP: Bridgland et al. (2014)	
	Tattershall Castle Pit, interglacial channel-fill deposits	Calcareous silt	Uranium-series	78B	76 +10/-9 ka	Ivanovich and Holyoak (1982); Holyoak and Preece (1985)	
				78/91	94 +10/-9 ka	Ivanovich and Holyoak (1982); Holyoak and Preece (1985)	
				78C	93 +18/-16 ka	Ivanovich and Holyoak (1982); Holyoak and Preece (1985)	
				78D	101 +25/-20 ka	Ivanovich and Holyoak (1982); Holyoak and Preece (1985)	
		Interglacial silts	TL	62a	114 ± 16 ka	Holyoak and Preece (1985)	
		Archived fossils from the interglacial deposits	Amino-acid racemization (AAR) of <i>Bithynia tentaculata</i> opercula	Neaar 2468–2471	[MIS 5e]	TVPP: Bridgland et al. (2014)	
	Bardon Quarry, Kirkby on Bain	Interglacial sediments, Area 3	Amino-acid racemization (AAR) of <i>Bithynia tentaculata</i> opercula	Neaar 3306–3308	[MIS 5e]	TVPP: Bridgland et al. (2014)	
		Interglacial sediments, Area 2		Neaar 3309	[MIS 7 – reworked ?]	TVPP: Bridgland et al. (2014)	
				Neaar 3310–3311	[MIS 5e]	TVPP: Bridgland et al. (2014)	
				Neaar 4135	[MIS 5e]	TVPP: Bridgland et al. (2014)	
Balderton–Southrey	Norton Wood	Balderton Sand and Gravel	Optically Stimulated Luminescence (OSL)	NOD 05-01 (X2575)	106 ± 17 ka (U)	TVPP: Bridgland et al. (2014)	
				NOD 05-02 (X2576)	108 ± 12 ka (U)	TVPP: Bridgland et al. (2014)	
				NOD 05-03 (X2577)	122 ± 12 ka (U)	TVPP: Bridgland et al. (2014)	
	Whisby Quarry	Balderton Sand and Gravel		WHI 05-01 (X2594)	55.4 ± 7.6 ka (U)	TVPP: Bridgland et al. (2014)	
				WHI 05-02 (X2595)	31.3 ± 3.0 ka (U)	TVPP: Bridgland et al. (2014)	
	Cemex Quarry, Tattershall	Silty sand; Southrey terrace of the Bain		TAT 05-01 (X2622)	116 ± 10.4 ka (U)	TVPP: Bridgland et al. (2014)	
				TAT 05-02 (X2623)	156 ± 13.0 ka	TVPP: Bridgland et al. (2014)	
				TAT 05-03 (X2624)	133 ± 21.0 ka	TVPP: Bridgland et al. (2014)	
				TAT 05-04 (X2625)	98.9 ± 11.6 ka (U)	TVPP: Bridgland et al. (2014)	
				TAT 05-05 (X2626)	112 ± 16.0 ka (U)	TVPP: Bridgland et al. (2014)	
	Field House, Brough	Interglacial channel deposits within the basal Balderton–Southrey Formation	Amino-acid racemization (AAR) of <i>Bithynia tentaculata</i> opercula	Neaar 3129–3131	[MIS 7]	TVPP: Bridgland et al. (2014)	
				Neaar 4137–4139	[MIS 7]	TVPP: Bridgland et al. (2014)	
	Norton Bottoms, Norton Disney			Neaar 3806–3817	[MIS 7]	TVPP: Bridgland et al. (2014)	
				Neaar 3942–3944	[MIS 7]	TVPP: Bridgland et al. (2014)	
	Coronation Farm borehole, 6.4-6.5m depth				Neaar 39441	[MIS 7]	TVPP: Bridgland et al. (2014)

Table 2

System: Ancaster Trent					Lower Trent (upstream of Lincoln)											
Terrace:		Rauceby		CH	Eagle Moor			Balderton					Sc	HP		
Locality:		Gelston	Sudbrook	Sentinel Wood	Ermine Street	Birch Holt Farm	Monson's Farm	Eagle Moor	Norton Bottoms (u)	Norton Bottoms (l)	Norton Disney (u)	Norton Disney (l)	Whisby	South Scarle	Besthorpe	Girton
Total clasts		328	256	344	429	150	311	255	373	168	400	259	388	87	233	570
Durable: Trent suite																
Orthoquartzite		74.1	68.4	7.3	10.3	33.3	70.1	64.3	64.0	73.2	69.0	69.9	58.8	44.8	61.8	67.5
Vein quartz		7.3	11.7	0.6	2.1	10.0	10.3	13.3	9.1	8.3	10.0	11.2	14.4	3.4	12.0	11.8
Metaquartzite		5.5	6.6	0.3	0.9	5.3	5.5	9.4	8.0	0.6	9.3	5.8	6.2	2.3	4.3	5.8
Schorl		0.6	1.2			0.7		0.4	0.5	2.4		0.4		2.3	0.4	1.1
Carboniferous chert		2.4	3.5	1.2	0.5	18.7	4.5	3.9	6.7	4.2	7.0	6.6	12.6	27.6	13.7	7.0
Orthoqu. : Carb. chert (n:1)		30.4	19.5	6.1	20.6	1.8	15.6	16.5	9.6	17.4	9.9	10.6	4.7	1.6	4.5	9.6
Glacial indicators / Exotic																
Flint (total)				8.2	11.5	15.3	6.7	3.9	4.3	6.5	2.3	3.1	6.2	6.9	3.4	1.6
nodular				1.2	0.5		0.3									
beach				0.3	4.0											
weathered				6.7	6.5	15.3	6.1	3.9	4.3	6.5	2.3	3.1	6.2	6.9	3.4	1.6
broken					0.5		0.3									
Rhaxella chert									0.3						0.4	
Other (incl. indet.) chert				1.2		2.0	1.0					1.2				
Igneous (undifferentiated)																
Coarse	0.3															
Medium							0.3					0.4	0.3			0.2
Fine						0.7									0.4	
Porphyry						0.7	0.3	0.4						1.1		
Metamorphic						0.7										
Other crystalline			0.4			0.7	0.3		1.3		0.3					
Local / uncertain origin																
Limestone	1.2	1.6	73.5	65.5					2.1							
Calcareous sst (inc. Spilsby)			0.9	4.4												
Arkose	1.2	0.4				2.7	0.3		1.1		0.5	0.4	0.3		0.4	0.2
Other sandstone	1.2	3.2	1.2	0.2		7.3	0.3	2.4	1.1	3.0	0.8	0.8	1.0	6.8	1.3	2.6
Gryphaea fossils				1.9					0.3							
Skerry										0.6	0.5	0.4	0.3	3.4	1.7	
Chalk				1.2												
Ironstone	6.1	3.1	5.8	1.6			0.3	1.2	0.5	1.2						1.1
Semi-durable local ssts																
Other						2.0			2.1		0.6			1.1		1.2



Table 3

MIS		PALAEO- GEOGRAPHY	UPPER TRENT	Middle Trent			TRENT TRENCH	Lower Trent via Lincoln			YORKSHIRE OUSE	MIS					
				DERWENT	SOAR	TRENT		TRENT	WITHAM	BAIN							
1	DEVONIAN	HUMBER TRENT <b>HOLOCENE</b>	Holocene alluvium										1				
				Ambaston	Quorndon	Hemington		Separate Witham drainage			Lake Humber	Post-glacial sequence					
								Diverges northward: diverted to the Humber									
2		Glaciation of uppermost and lowermost Trent	First Terrace	Belper*	Syston	Holme Pierrepont	Holme Pierrepont	Holme Pierrepont	Buried	Buried	Vale of York glaciation Holme Pierrepont via the Humber	2					
3		Upper Trent Lower Trent	Second Terrace	Ambergate <sup>+</sup> - Allenton	Wanlip	Beeston	Bassingfield	Scarle	Upper TC deposits?	Tattershall Castle		3					
4			Whitemoor Haye						Tattershall Castle			4					
5a			NO PRESERVATION						Upper TC deposits?			5a					
5d–5b									Tattershall Castle			5d–5b					
5e		<b>IPSWICHIAN</b>		Crown Inn Boulton Moor			NO PRESERVATION		Fulbeck / TC	Tattershall Castle	Austerfield	5e					
6	LATE MIDDLE PLEISTOCENE	TRENT via LINCOLN (Fig. 2c)		Borrowwash	Lower Birstall	Egginton Common		Balderton	Southrey	Tattershall Thorpe	Basement Till?	6					
7						Terrace Complex		Norton Bottoms	Coronation Farm	Tattershall Thorpe	Bielsbeck	7					
				Ockbrook	Middle Birstall	Etwall		Eagle Moor (lower facet)	Martin (lower facet)	NO PRESERVATION		8					
				Downcutting enhanced by glacio-isostasy				Downcutting enhanced by glacio-isostasy									
8				Little Eaton	Upper Birstall	Sandiacre		Eagle Moor (upper facet)	Martin (upper facet)								
				Matlock	Knighton	Chellaston (outwash gravels)		Outwash	WRAGBY TILL	WRAGBY TILL <sup>#</sup>	Basement Till?						
				(Thrussington facies)				Skellingthorpe Clay (glacial lake)									
				TILL													
				(Oadby facies)													
9	ANGLIAN	SOAR – TRENT via LINCOLN (Fig. 2b)		Hathern gravel		Elvaston and Swarkestone Channels	NO PRESERVATION					9					
10												10					
11												11					
				Downcutting enhanced by glacio-isostasy				Downcutting enhanced by glacio-isostasy				12					
12				High Tor		Wilford Hill (outwash)											
	CROMERIAN	BYTHAM RIVER		TILL (Thrussington facies)				TILL (Oadby facies)				12					
17–13				Putative deposits of the 'Derby River'	Baginton–Bytham Sand and Gravel			ANCASTER RIVER DEPOSITS Rauceby and Caythorpe Heath gravels									

\* See Chapter 2.4.1.5. Termed Chaddesden Sidings in the Lower Derwent by the BGS, although no outcrops are so named on DiGMap

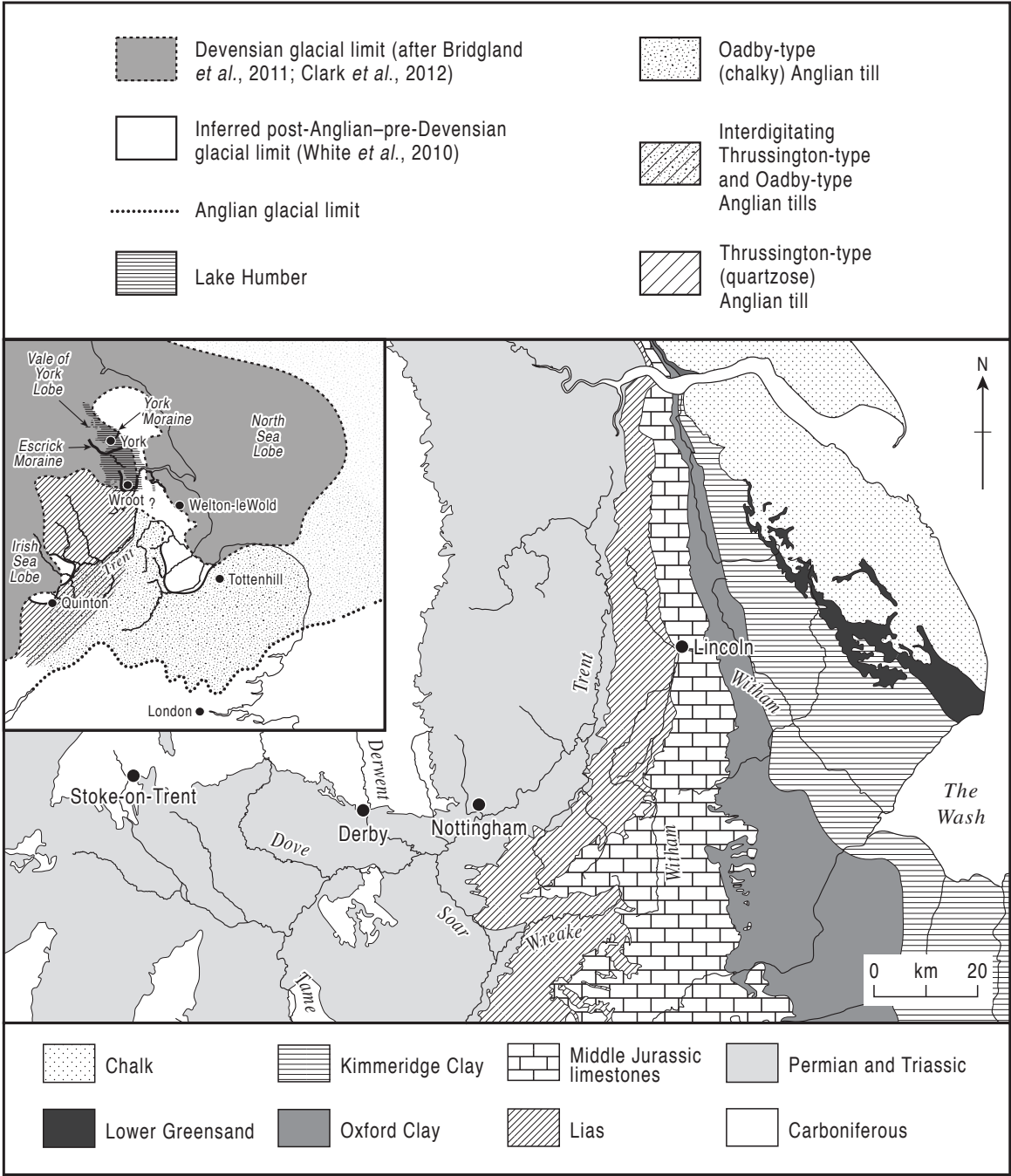
<sup>+</sup> See Chapter 2.4.1.5. Waters and Johnson (1958) name retained for Middle and Upper Derwent system

<sup>#</sup> The Calcethorpe Till of Straw (1983) also occurs in the Bain Valley, upstream of the Tattershall area

Table 4

Number	Name	NGR	Characteristics
3	Huncote	SP 502975	Bytham Sand and Gravel beneath till
4	Brooksby	SK 670160	Bytham Sand and Gravel in Wreake valley
5	Castle Bytham	SK 180187	Bytham Sand and Gravel, type locality
6	Wilford Hill	SK 582352	Hill-capping gravel, glacial outwash
8	Sentinel Wood (Rauceby)	SK 997461	Rauceby Gravel (Ancaster Trent)
9	Ermine Street	SK 988471	Caythorpe Heath Gravel
10	Sudbrook	SK 983453	Rauceby Gravel, degraded outlier
11	Gelston	SK 917456	Rauceby Gravel, upstream outlier
12	Little Ponton	SK 905334	Glacial outwash
15	Barkby Thorpe	SK 632084	Knighton 'terrace' of Soar (cf. Rice, 1968)
16	East Leake	SK 558248	Knighton 'terrace'; contra White et al. (2008)
17	Barkby	SK 634101	Upper Birstall Terrace of Soar
19	Breaston	SK 462345	Sandiacre Gravel
20	Hilton	SK 252317	Etwall Sand and Gravel; Hilton SSSI
22	Stenson	SK 328302	Etwall Sand and Gravel
23	Willington	SK 278273	Beeston Sand and Gravel
24	Barrow upon Trent	SK 345285	Holme Pierrepont and Hemington Sand and Gr
25	Shardlow Quarry	SK 445295	Holme Pierrepont and Hemington Sand and Gr
26	Holme Pierrepont	SK 625384	Holme Pierrepont Sand and Gravel, type locali
27	Crown Inn (Derwent)	SK 370326	Allenton Terrace of the Derwent
28	Boulton Moor (Derwent)	SK 380320	Allenton Terrace of the Derwent
29	Shelton Lodge Farm (Smite)	SK 768438	Whatton Sand and Gravel; existence doubtful
30	Scarrington (Smite)	SK 737413	Smite terrace gravels, low terrace
31	Aslockton (Smite)	SK 750407	Whatton Sand and Gravel; existence confirmed
32	Birch Holt Farm	SK 868608	Eagle Moor Sand and Gravel, upper facet
33	Eagle Moor	SK 889682	Eagle Moor Sand and Gravel, upper facet
34	Monson's Farm	SK 923703	Eagle Moor Sand and Gravel, lower facet
35	Norton Bottoms	SK 863588	Balderton Sand and Gravel
36	Field House	SK 851953	Balderton Sand and Gravel
37	Holly Farm	SK 841585	Balderton Sand and Gravel
38	Norton Wood	SK 883605	Balderton Sand and Gravel
39	Whisby	SK 897669	Balderton Sand and Gravel
40	South Scarle	SK 856639	Scarle Sand and Gravel
41	Besthorpe	SK 822632	Holme Pierrepont Sand and Gravel
42	Girton	SK 827683	Holme Pierrepont Sand and Gravel
43	Langford	SK 820602	Scarle Sand and Gravel
44	Bardney	TF 132690	Southrey Sand and Gravel overlying Wragby Ti
45	Tattershall Cemex (Bain)	TF 211610	Bain terrace gravels
46	Kirkby on Bain (Bain)	TF 233607	Bain terrace gravels
54	Bassingham Fen	SK 939602	Palaeo-Witham deposits (cf. Howard et al., 199
55	Potterhanworth.	TF 069675	Martin Sand and Gravel (upper and lower face

Figure 1



## Figure 2

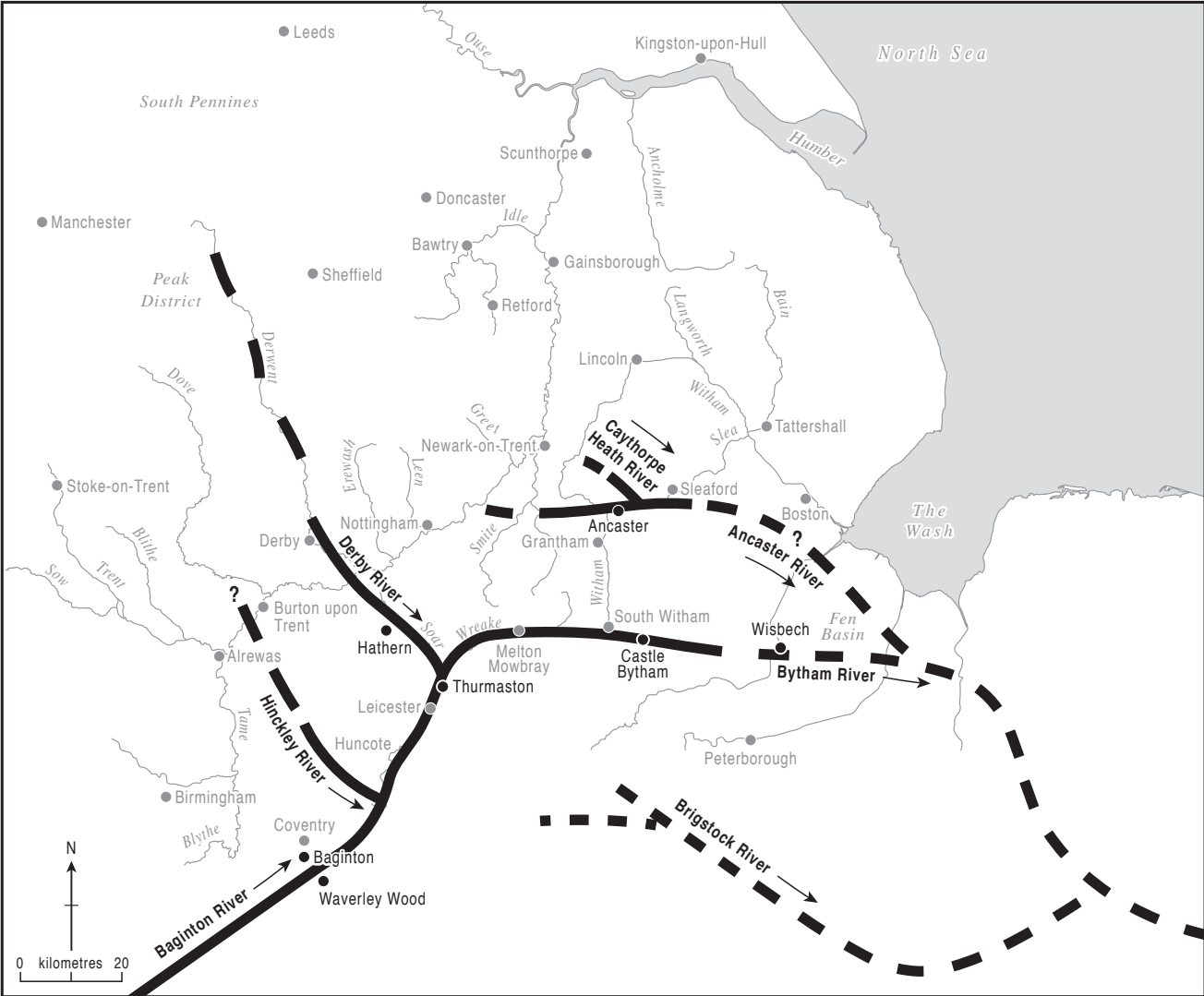
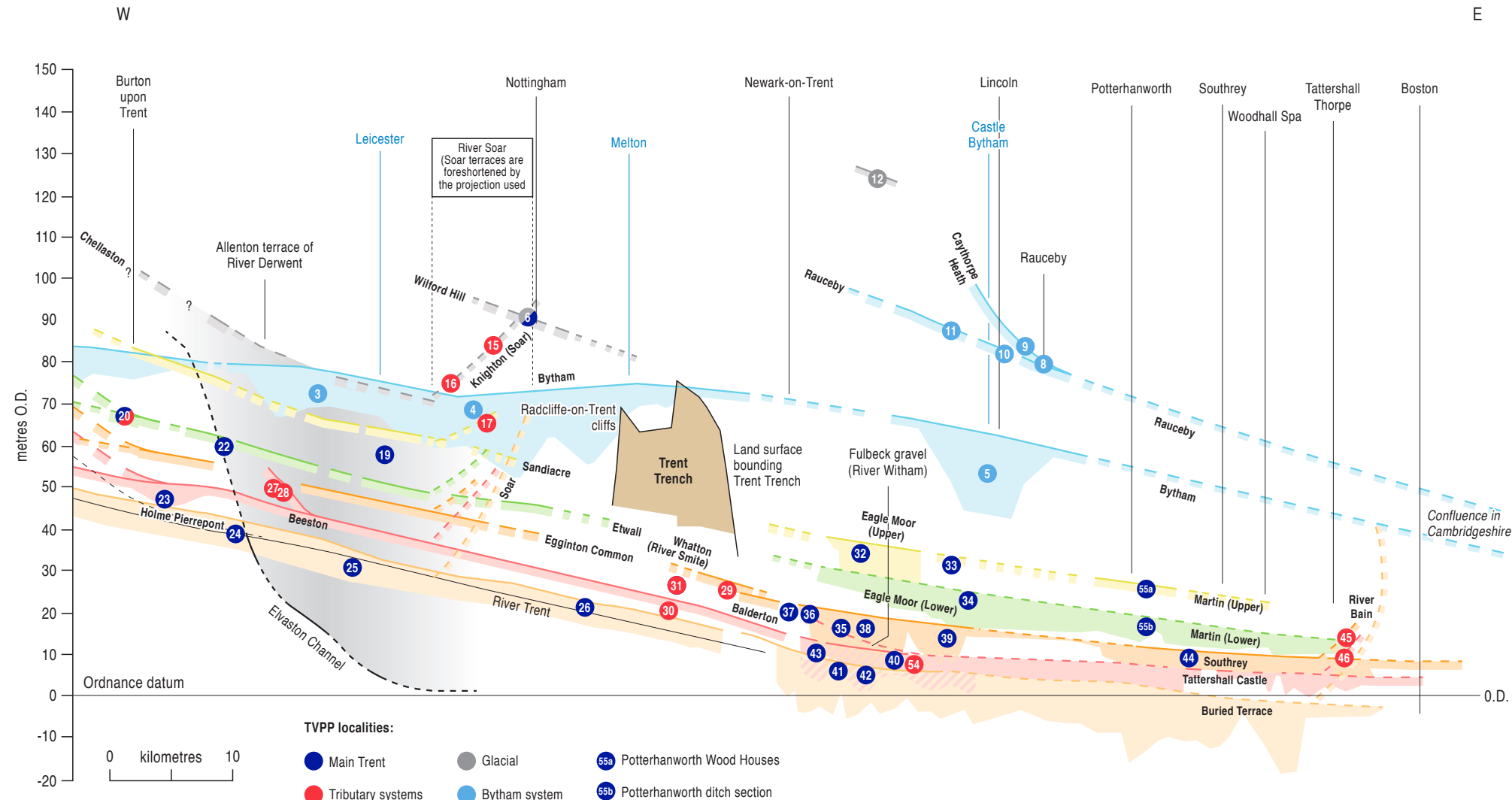


Figure 3





### Figure 4

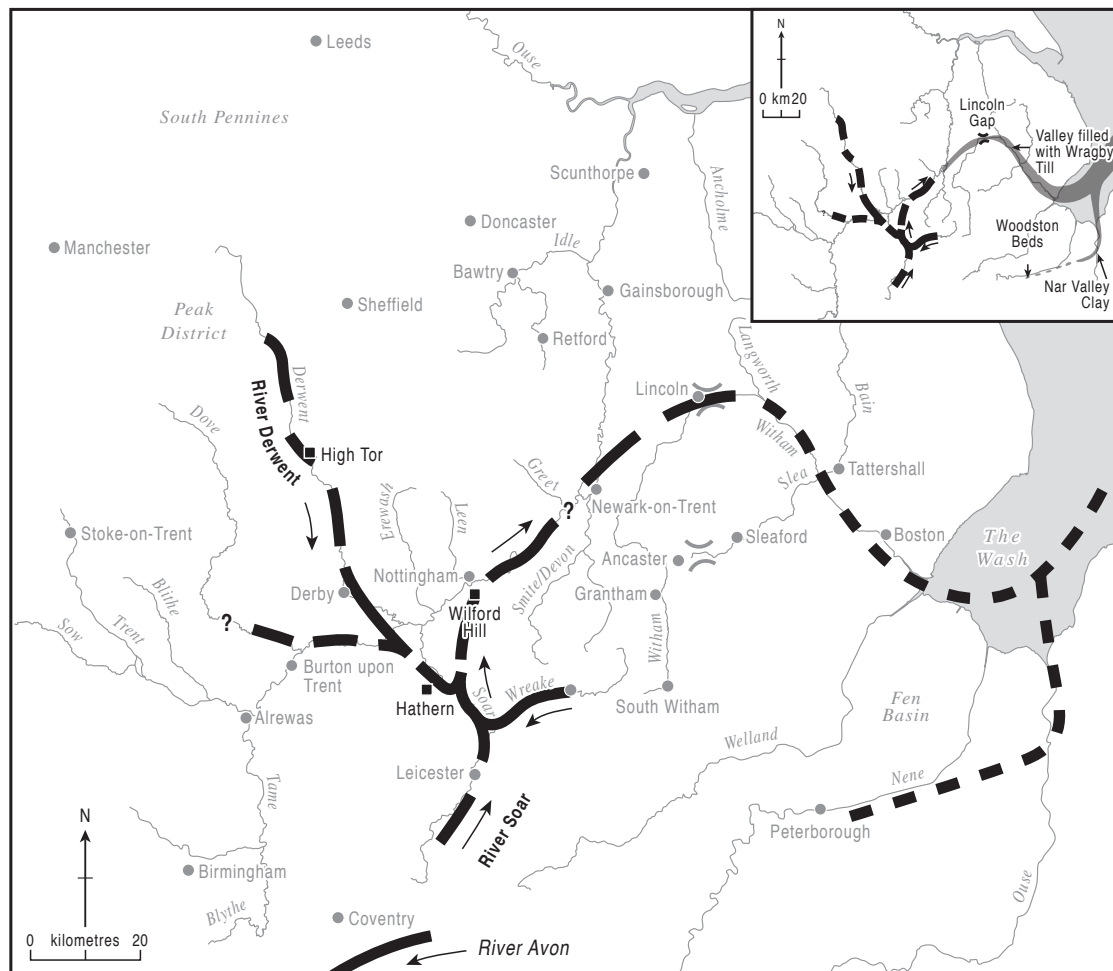


Figure 5

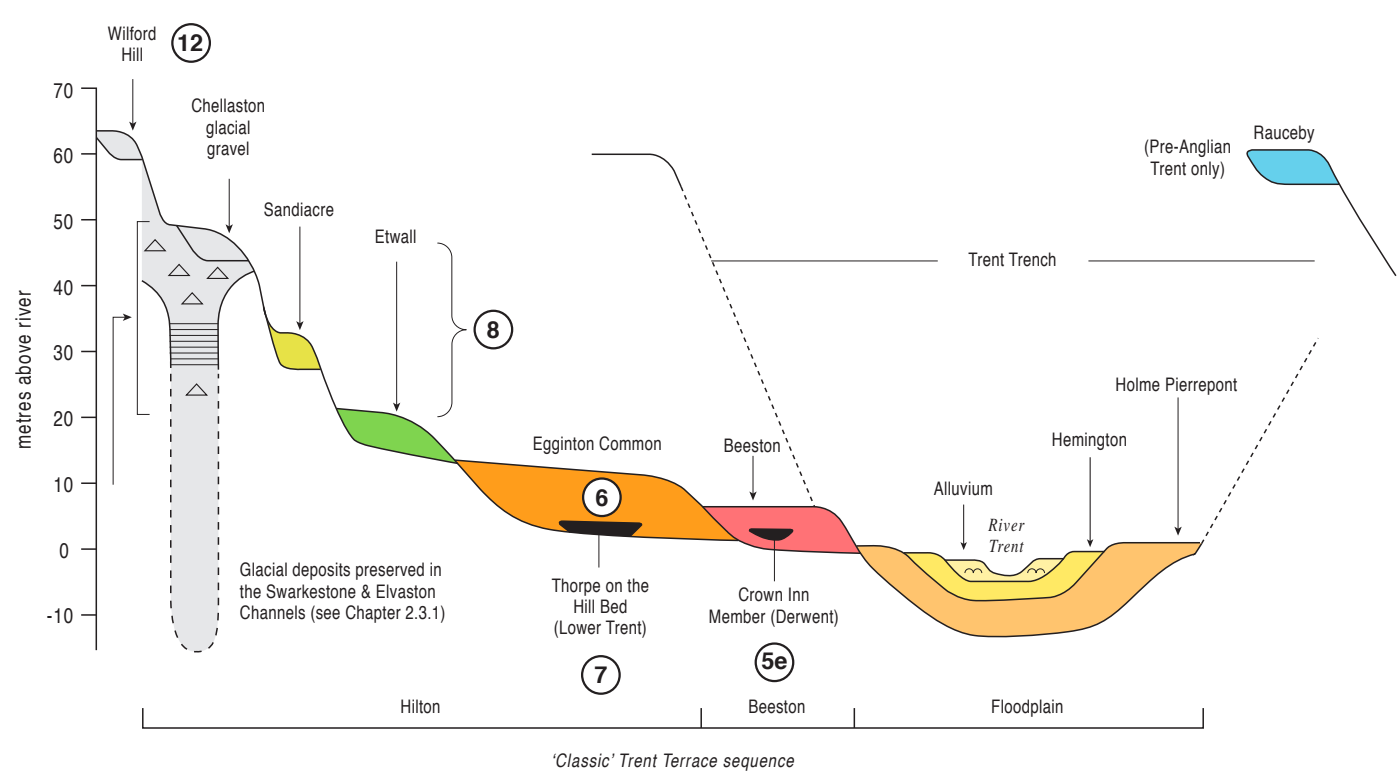
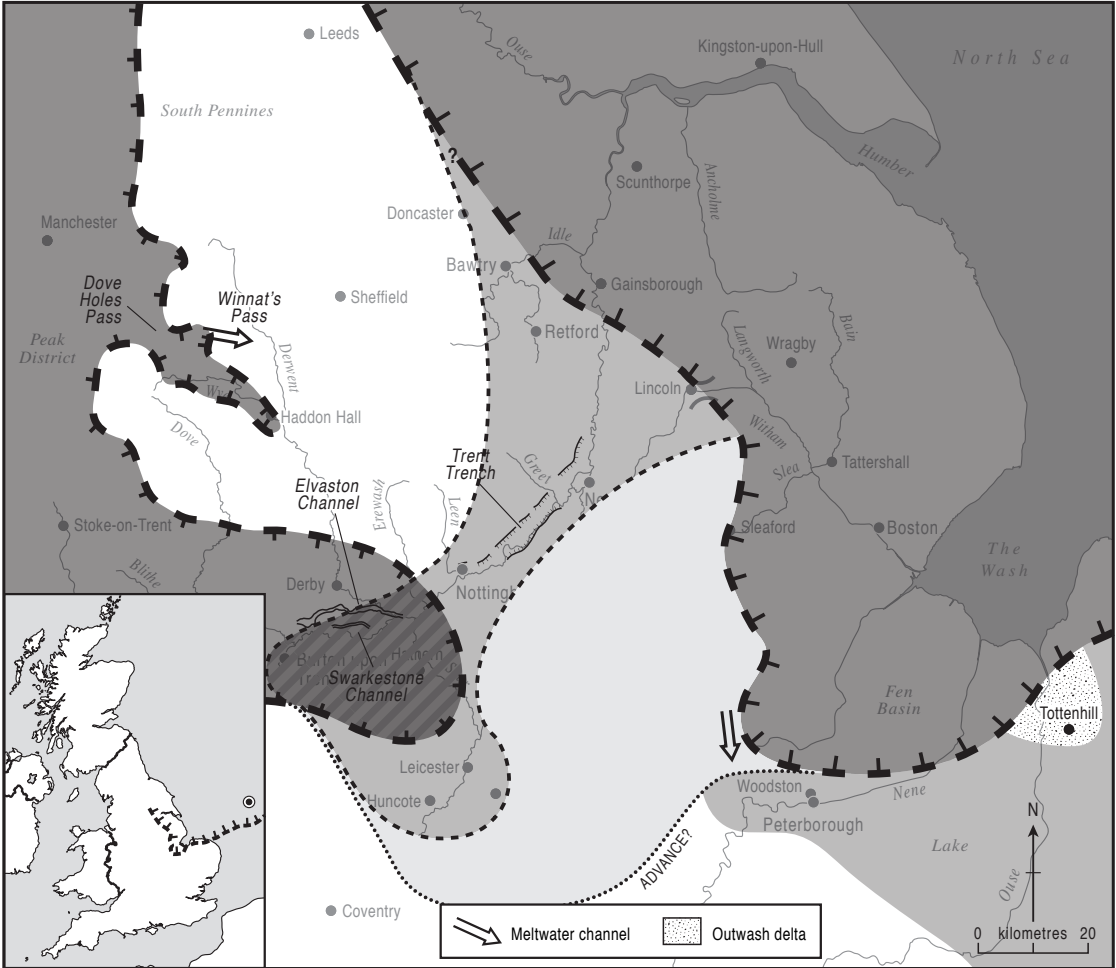


Figure 6



### Figure 7

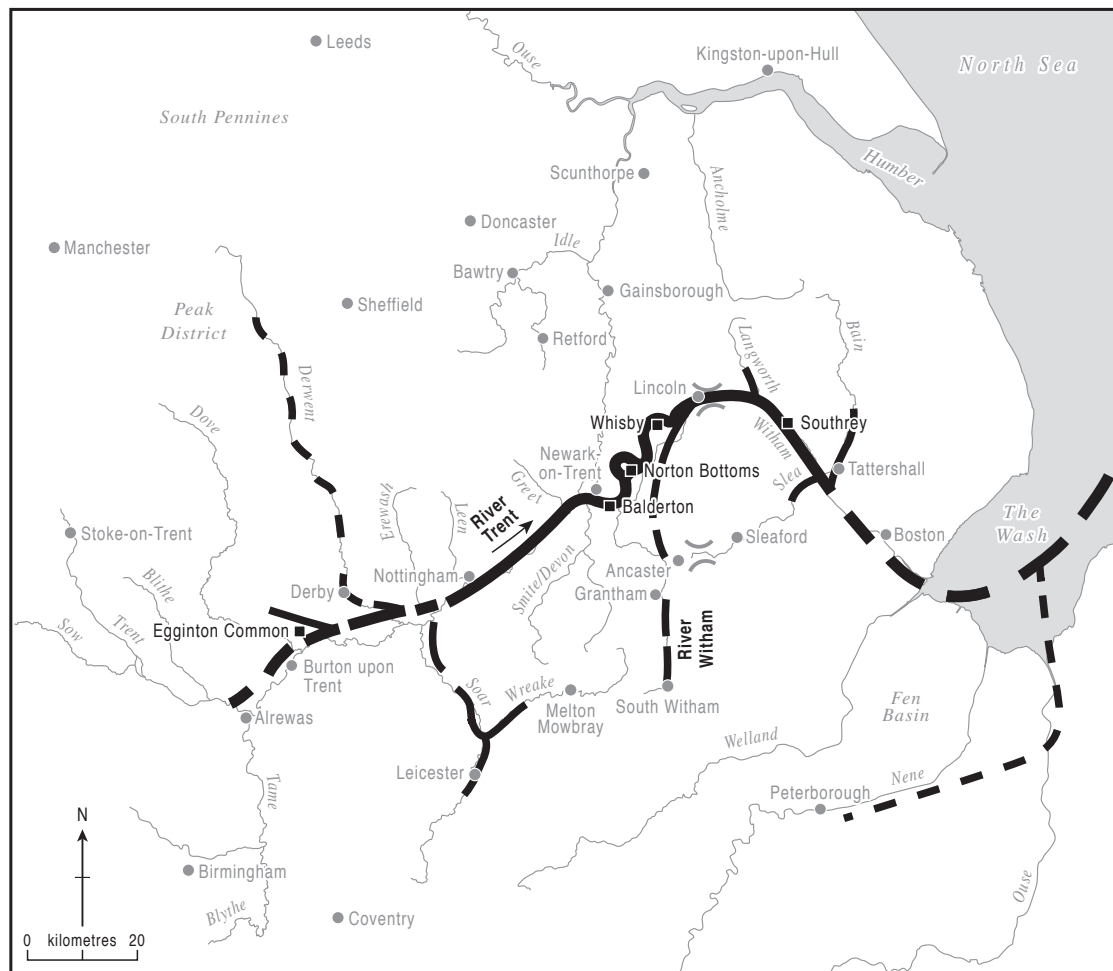


Figure 8

