

1 **Ice Stream retreat following the LGM and onset of the West Greenland Current in**  
2 **Uummannaq Trough, West Greenland**

3 Christina Sheldon<sup>1</sup>, Anne Jennings<sup>2</sup>, John T. Andrews<sup>2</sup>, Colm Ó Cofaigh<sup>3</sup>, Kelly Hogan<sup>4</sup>, Julian A.  
4 Dowdeswell<sup>5</sup>, Marit-Solveig Seidenkrantz<sup>1</sup>

5

6 <sup>1</sup>Centre for Past Climate Studies and Arctic Research Centre, Department of Geoscience,  
7 Aarhus University, Aarhus, Denmark

8 Author email: christina.sheldon@geo.au.dk

9 Phone number: +13032491503

10 Fax number: +45 8715 0201

11 <sup>2</sup>INSTAAR and Department of Geological Sciences, University of Colorado, Boulder, Colorado  
12 80309, USA

13 <sup>3</sup>Department of Geography, Durham University, Durham, United Kingdom

14 <sup>4</sup>British Antarctic Survey, High Cross, Madingley Road, Cambridge CB3 0ET, United Kingdom

15 <sup>5</sup>Scott Polar Research Institute, University of Cambridge, Cambridge CB2 1ER, United  
16 Kingdom

17

18

19

20

21 Keywords: Uummannaq Trough, ice stream retreat, West Greenland Current, foraminifera

22 **Abstract**

23

24 The deglacial history and oceanography of Uummannaq Trough, central West Greenland  
25 continental shelf, was investigated using foraminiferal, sedimentological, and bathymetric  
26 records together with a radiocarbon chronology, providing a timeline for the retreat of glacial  
27 ice after the Last Glacial Maximum (LGM). To map ice stream retreat, data were collected from  
28 cores from the outer (JR175-VC45 and JR175-VC43) and inner (JR175-VC42) Uummannaq  
29 Trough. A large ice stream, fed by confluent glaciers draining the interior of the Greenland Ice  
30 Sheet, extended across the outer shelf during the LGM and was retreating by 15.0 cal kyr BP.  
31 Foraminiferal data indicate that the 'warm' West Greenland Current (WGC) was established  
32 prior to 14.0 cal kyr BP, which is the hitherto earliest record of Atlantic Water found on the  
33 West Greenland shelf. For each of the cores, foraminifera indicate that ice sheet retreat was  
34 followed quickly by incursion of the WGC, suggesting that the warm water may have  
35 enhanced ice retreat. Prior to the Younger Dryas cold event, the existing radiocarbon  
36 chronology indicates that the ice sheet retreated to the mid-shelf, where it subsequently  
37 stabilised and formed a large grounding-zone wedge (GZW). After the Younger Dryas, around  
38 11.5 cal kyr BP, the ice retreated rapidly from the GZW and into the fjords.

39

40 **Introduction**

41 The recent rapid increase of mass loss from the Greenland Ice Sheet (GIS) (Joughin et al.,  
42 2012; Rignot et al., 2011; Rignot and Kanagaratnam, 2006; van den Broeke et al., 2009)  
43 underscores its potentially significant contribution to sea level rise in the coming century  
44 (Nick et al., 2009, 2013). A growing body of evidence supports the idea that the advection of  
45 warm ocean water to the grounding line of Greenland's outlet glaciers promotes rapid melting  
46 (Joughin et al., 2012; Rignot, 2002), increasing ice-flow rates and thinning of marine-  
47 terminating outlet glaciers (Howat et al., 2007), which together lead to retreat of tidewater ice  
48 streams (Bindschadler, 2006; Holland et al., 2008; Straneo et al., 2010, 2011). The present-  
49 day rapid response of the GIS to modern climatic warming and ocean forcing can be placed  
50 into a longer-term context by studying the rate, timing, and drivers of ice sheet retreat from  
51 the maximum ice advance during the LGM and comparing this retreat history to the coeval  
52 climate oscillations recorded in ice cores (Alley et al., 2010; Long, 2009).

53  
54 Recent work has shown that two of the large cross-shelf troughs in central West Greenland,  
55 the Disko and Uummannaq troughs, contained fast-flowing ice streams that drained the  
56 Jakobshavns and Uummannaq glacial systems and extended to the shelf edge where they  
57 delivered sediments to large trough-mouth fans (Ó Cofaigh et al., 2013a, 2013b; Dowdeswell  
58 et al., 2014). In Disko Trough the LGM ice retreat was overprinted by a late Younger Dryas ice  
59 re-advance to the shelf edge (Jennings et al., 2014; Ó Cofaigh et al., 2013b). In contrast, the  
60 record of LGM ice retreat from the outer shelf is undisturbed in Uummannaq Trough. The  
61 **timeline of the** Uummannaq ice stream **retreat** is constrained by two radiocarbon dates (Fig.  
62 1b). A date from glaci-marine sediments only 5 cm above basal till in **the** outer shelf core  
63 JR175-VC45 **(Fig. 1)** indicates that the ice margin had retreated from the outer shelf by 14.9

64 cal kyr BP (Ó Cofaigh et al., 2013b). A date from glaci-marine sediments in core MSM343520  
65 (Fig. 1) indicates that the ice stream had retreated from the middle shelf by at least 10.9 cal  
66 kyr BP (McCarthy, 2011). Cosmogenic isotope ages from the adjacent coastal area suggest that  
67 Uummannaq ice stream was thinning dramatically by the end of the Younger Dryas and that  
68 the ice margin had retreated into the fjords by 11.4 kyr, implying rapid ice retreat from the  
69 deep trough on the inner shelf (Lane et al., 2014; Roberts et al., 2013).

70  
71 A >40 m thick grounding-zone wedge (GZW) on the middle shelf was formed by delivery of  
72 deforming subglacial sediments to the front of the Uummannaq ice stream during a pause in  
73 the ice retreat from the LGM position close to the shelf edge (Dowdeswell et al., 2014). This  
74 submarine landform, with the characteristic long-profile asymmetry typical of GZWs  
75 (Batchelor and Dowdeswell, 2015; Dowdeswell and Fugelli, 2012), is evident between the 400  
76 and 500 m depth contours on the middle shelf (Fig. 1b and 2a). This large GZW, plus two  
77 smaller ones identified on the inner shelf, indicate that ice retreat in the Uummannaq Trough  
78 was episodic (Dowdeswell et al., 2008, 2014). The size and thickness of the large mid-shelf  
79 GZW suggests that decades to centuries were required for its construction (Dowdeswell et al.,  
80 2014). The GZW age is unknown, but, based on the two constraining ages on the outer and  
81 mid shelf, it must have formed during a stillstand that occurred between 14.9 and 10.9 cal kyr  
82 BP. Formation created by a possible re-advance during this period cannot be ruled out, but no  
83 data exist to corroborate this.

84  
85 Here, we present a study of the palaeoenvironments and history of post-LGM ice retreat in the  
86 Uummannaq Trough. Using sedimentary lithofacies, ice-rafted detritus (IRD), foraminifera,  
87 mineralogy, geophysical data (see Dowdeswell et al., 2014) and radiocarbon dating from the



88 cores, we explore the palaeoenvironments and sedimentary processes operating during ice  
89 retreat, the possibility of a major stillstand during deglaciation, and test the hypothesis that  
90 'ocean forcing' or advection of relatively warm Atlantic Water sustained ice retreat.

91

## 92 ***Environmental Setting and Previous Work***

93 The continental margin of West Greenland meets Baffin Bay in a series of deep cross-shelf  
94 troughs that terminate at the shelf edge and often have trough-mouth fans (TMFs) beyond  
95 them on the slope (Batchelor and Dowdeswell, 2014) (Fig. 1b). The TMFs were built by  
96 repeated advances of the GIS to the shelf edge during Quaternary glaciations (Ó Cofaigh et al.,  
97 2013a). The Uummannaq Trough ends in a large TMF that comprises glacial debris flows  
98 in the upper part of the fan and hemipelagic, iceberg-rafted sediments and turbidites on the  
99 northern fan (Dowdeswell et al., 2014; Ó Cofaigh et al., 2013a). The trough meets the upper  
100 slope at 700 m water depth, and shallows eastward to 450 m water depth on the mid shelf at  
101 the location of a large GZW, which forms a bathymetric high, and then deepens eastward to  
102 700 m water depth as the trough reaches the fjord mouths (Fig. 2a).

103

104 Sub-glacial erosion transports sediments across the continental shelf, providing a record of  
105 sedimentary provenance along the path of the glacier. Therefore, the bedrock composition of  
106 the Uummannaq region is important for tracing the ice stream retreat. The bedrock of  
107 Uummannaq Trough and the fjords that enter the trough is composed of metamorphosed  
108 granitic Precambrian shield covered by kaolinite-rich Cretaceous sediments, which are  
109 overlain by sedimentary and basaltic formations in the western fjords (Mowatt and Naidu,  
110 1994; Pedersen and Pulvertaft, 1992). The southern fjords of the Uummannaq system have  
111 exposed reworked Archaean basement (Escher and Pulvertaft, 2010), and the eastern fjords

112 contain Palaeoproterozoic supracrustal metamorphosed sedimentary rock (Escher and  
113 Pulvertaft, 2010; Mowatt and Naidu, 1994). The southeastern fjords in the Uummannaq area  
114 contain calcitic marble, while the northwestern fjords contain some traces of calcite and  
115 dolomite in the Karrat sediment group (Steenfelt et al., 1998). Nevertheless, the main sources  
116 of detrital carbonate, which generally characterise Heinrich (H)/Detrital Carbonate (DC)  
117 events, known as Baffin Bay detrital carbonate (BBDC) events in Baffin Bay (Andrews et al.,  
118 1998; Andrews and Eberl, 2011; Simon et al., 2012), are found in the northern Baffin Bay  
119 (Parnell et al., 2007).

120

121 Today, both warm Atlantic- and cold Arctic-sourced surface to subsurface waters access the  
122 marine margins of the GIS via deep cross-shelf troughs and fjords. The Arctic-sourced water  
123 that reaches Uummannaq Trough via the Baffin Current enters Baffin Bay from the Arctic  
124 Ocean through Nares Strait and channels between the Canadian Arctic Islands (Fig. 1A).  
125 Atlantic-sourced water originates from the Irminger Current and enters Baffin Bay from the  
126 south through Davis Strait via the West Greenland Current (WGC) (Dunlap and Tang, 2006;  
127 Münchow et al., 2015; Tang et al., 2004), forming the West Greenland Intermediate Water  
128 (WGIW) in Baffin Bay (Fig. 1A) (Tang et al., 2004). The Arctic Water mass occupies the upper  
129 100-300 m of the water column below the locally-formed surface water, while the WGIW is  
130 usually found from 300-800 m water depth (Tang et al., 2004).

131

132 Sea ice in Baffin Bay is present nearly year-round; it begins to form in October in northern  
133 Baffin Bay, eventually expanding to cover all but the eastern Davis Strait by March. However,  
134 the extent and thickness of sea ice depends upon air temperature trends as well as the

135 flowpath and strength of the WGC in any given year (Tang et al., 2004; Tang and Dunlap,  
136 2007).

137

## 138 **Materials and Methods**

### 139 **Core locations**

140 Marine-sediment cores were collected on RRS *James Clark Ross* cruise JR175 in 2009 (Ó  
141 Cofaigh, 2009). Core locations were chosen based on high-resolution Topographic Parametric  
142 Sonar (TOPAS) sub-bottom profiles to allow the transition from basal till to overlying glacial  
143 marine sediments to be captured within the six metre coring limit of the vibrocorer system  
144 (Table 1). JR175-VC45 (hereafter VC45) on the outer shelf was taken from the top of a 10 m  
145 high moraine (Dowdeswell et al., 2014), and JR175-VC43 (hereafter VC43) was collected ca.  
146 30 km east on the surface of a mega-scale glacial lineation (MSGSL - Clark et al., 2003) where  
147 the upper drape of sediments was thin (Fig. 2). Both of these core sites map within acoustic  
148 Facies D (conformable sediment drape of glacimarine to hemipelagic origin) of Dowdeswell et  
149 al. (2014). In VC45, a radiocarbon date of 14.9 cal kyr BP in glacimarine sediments 5 cm above  
150 the basal diamicton, interpreted as a till, indicates that ice retreat from the outer shelf was  
151 underway by this time (Dowdeswell et al., 2014; Ó Cofaigh et al., 2013a). JR175-VC42  
152 (hereafter VC42) was taken within Facies S (acoustically stratified glacial marine to  
153 hemipelagic sediment drape) of Dowdeswell et al. (2014), from a site east of the GZW on the  
154 middle shelf (Fig. 1B and 2A) and just north of the transect line represented in Fig. 2A, c. 30  
155 km east of core MSM343520 (Fig. 1), also from Facies S. At the site of VC42, the contact  
156 between the till and the overlying glacial marine sequence was sampled. Figure 2 shows that  
157 the postglacial drape of glacimarine sediments is thicker at the site where MSM343520, a 10

158 m-long core, was taken (McCarthy, 2011). These two cores together capture the full section  
159 from till through postglacial sediments east of the GZW in the trough.

160 The cores were split in half longitudinally and visually described aboard the ship. All cores  
161 were later x-radiographed to allow more detailed description of the lithofacies. VC45, VC43  
162 and VC42 end within basal unstratified diamicton.

163

#### 164 ***Radiocarbon dates***

165 Radiocarbon dates were obtained from mollusc shells and mixed or single-species benthic  
166 foraminifera (Table 2). Most samples were prepared at the Laboratory for AMS Radiocarbon  
167 Preparation and Research (NSRL) at the Institute of Arctic, Antarctic and Alpine Research  
168 (INSTAAR), and **most** radiocarbon **samples** were measured at the Keck AMS facility at the  
169 University of California at Irvine. **Only sample** AA-89913 was **analysed** at the University of  
170 Arizona Accelerator Mass Spectrometer (TAMS); **this sample** was previously **reported in** Ó  
171 Cofaigh et al., 2013b. **All** radiocarbon dates were calibrated using the CALIB Radiocarbon  
172 Calibration Program, version 7.1 (Stuiver et al., 2005) with the Marine13 dataset (Reimer et  
173 al., 2013). A  $\Delta R$  of  $140 \pm 30$  years was used following the method described in the  
174 supplemental information for Lloyd et al. (2011). The calibrated ages (Table 2) used here  
175 correspond to the median **ages** calculated by CALIB 7.1. For the deglaciation date from core  
176 MSM343520 (McCarthy, 2011), the radiocarbon age was recalibrated using the same dataset  
177 and  $\Delta R$  described above. We stress that **not all previous studies from Baffin Bay have applied**  
178 the  $\Delta R$  of  $140 \pm 30$  yr and in reality the  $\Delta R$  for MIS 2 in Baffin Bay is unknown. Calibrated ages  
179 are rounded to one decimal point.

180

#### 181 ***Lithofacies***

182 The lithofacies for VC42, VC43 and VC45 were determined by combining data from visual core  
183 descriptions and foraminiferal assays from small samples sieved and examined in the field,  
184 and x-radiography. Clasts >2mm counted on the x-radiographs (Grobe, 1987) were used as a  
185 proxy for IRD in lithofacies interpreted as marine and glacial-marine in origin. Sediment colour,  
186 texture and sedimentary structures (e.g. laminations, bioturbation) were key features used to  
187 determine lithofacies. Shear strength was measured using a Torvane immediately after core  
188 splitting at ~10 cm intervals as allowed by lithofacies boundaries.

189

### 190 *Mineralogy*

191 Quantitative x-ray diffraction (qXRD) analyses were used to determine the mineral  
192 composition of the sediments and to identify changes in sediment sources in lithofacies and  
193 through time. Samples for qXRD analysis were taken at 10 to 20 cm intervals, with fewer  
194 samples toward the base of the core. Sediment samples were freeze-dried and processed at  
195 INSTAAR using the method described by Eberl (2003) and Andrews and Eberl (2011). The  
196 qXRD samples were analysed on a Siemens D5000 XRD unit at a 0.02 2- $\theta$  step with a 2 second  
197 count, which resulted in 3000 data points; minerals were identified using the program  
198 RockJock v.6 (Eberl, 2003).

199

200 One hundred and thirty samples (including replicates) were processed for qXRD from VC42,  
201 VC43, and VC45. The approach has been used extensively for descriptions of sediment  
202 mineralogy on the West Greenland shelf and slope (Andrews et al., 2015; Andrews and Eberl,  
203 2011; Ó Cofaigh et al., 2013a). For this study we reduced the identified minerals from an  
204 initial number of 34 down to 25 by eliminating minerals that had wt % estimates  $\leq$  1%. The  
205 qXRD data were subjected to a fuzzy mean analysis, using the k-means clustering procedure

206 in the program "FuzMe" to define mineral facies (Granath, 1984; Misnasny and McBratney,  
207 2002). The exponent in the algorithm was set at 1.5 (a value of 1 results in a "hard" cluster).  
208 The **fuzzy mean** results were subsequently analysed using a Principal Component Analysis,  
209 which was also obtained as output from "FuzMe".

210

### 211 ***Foraminiferal Analyses***

212 Samples for foraminiferal analyses were approximately 6 ml in volume and taken at the same  
213 depth intervals as the qXRD samples. Subsamples from VC45 and VC42 were never dried.  
214 They were wet-sieved at 63 and 500  $\mu\text{m}$  and kept in a buffered solution composed of baking  
215 soda, ethanol and water with a target pH range of **8.0**–8.4 to preserve the calcareous and  
216 agglutinated foraminifera (cf. Lloyd et al., 2005). The use of wet samples for foraminiferal  
217 assemblage analysis was advocated by Scott and Vilks (1991) to preserve small and delicate  
218 agglutinated and calcareous species that can otherwise be disaggregated and broken when  
219 samples are dried and then re-wetted during sieving. This method has been used in previous  
220 palaeoenvironmental and modern studies in Disko Bugt (Lloyd, 2006a, 2006b; Perner et al.,  
221 2013) and Uummannaq Trough (McCarthy, 2011), allowing for good comparisons with the  
222 fauna reported herein. The  $>63\mu\text{m}$  fraction was analysed. Two hundred foraminifers were  
223 counted, where possible, to achieve reasonable counting statistics. A wet sample splitter was  
224 used to split the samples. Calcareous and agglutinated faunas were combined in assemblage  
225 analyses. Linings and hubs of calcareous taxa, which are remnants of dissolved calcareous  
226 foraminifera, were counted and tallied. Percentages were calculated for samples with at least  
227 25 specimens. Foraminiferal concentrations were calculated as number of individuals per  
228 millilitre of bulk sediment. For VC43, small ( $<1.8$  g) freeze-dried samples that remained from  
229 the original qXRD samples were wet sieved at 63  $\mu\text{m}$  and foraminifera were tallied. The

230 foraminiferal data were used for correlation purposes between VC45 and VC43 so that their  
231 radiocarbon dates could be shared.

232

## 233 **Results and palaeoenvironmental interpretation**

### 234 *Lithofacies Description*

235 Six lithofacies were identified in the cores (Fig. 3). The lithofacies for MSM343520 were  
236 inferred from descriptions of the sediment given by McCarthy (2011) and are used for  
237 correlation and comparison with VC42. Examples of the lithofacies found in the cores are  
238 illustrated in Figure 3, while the down-core distributions of lithofacies are shown in Figures 4,  
239 5 and 6. A description of each lithofacies and its interpretation is provided below.

240

241 Lithofacies **L1**: Massive diamicton. L1, the basal unit of VC45, VC43 and VC42, is massive,  
242 matrix-supported diamicton, barren of foraminifera. L1 is dark grey (5Y 4/1, VC45) to very  
243 dark grey (5Y 3/1, VC43 and VC42). Abundant subangular to subrounded clasts ranging from  
244 granule to pebble size are dispersed in a silty-mud (VC45) or sandy-mud (VC43 and VC42)  
245 matrix. Occasional inclined planar discontinuities are visible within the diamicton (e.g., VC42  
246 415-430 cm depth). The shear strength of this facies is variable, ranging from 0-25 kPa in  
247 VC42 and 2-5 kPa in VC43.

248 *Interpretation*: Lithofacies L1. By its stratigraphic context at the base of cores VC45, VC43, and  
249 VC42, where the coring target was the subglacial to glacial marine contact (Fig. 2A) we  
250 anticipated that the basal unit of the cores would represent subglacial till. Indeed, L1 in VC45  
251 is interpreted as till in previous work (Dowdeswell et al., 2014; Ó Cofaigh et al., 2013a). We  
252 interpret L1 as subglacial till in all three cores based on its stratigraphic position and its

253 acoustic and physical characteristics which are similar to subglacial sediments interpreted  
254 elsewhere (Jennings, 1993; Ó Cofaigh et al., 2013b; Principato et al., 2005).

255

256 Lithofacies **L2**: Massive Pebbly Mud. L2 is massive dark grey (5Y 4/1, VC45) to very dark grey  
257 (5Y 3/1, VC43; 2.5Y 3/1, VC42) pebbly mud, sometimes bioturbated and characterized by  
258 dispersed angular to subangular granule- to pebble-sized clasts (Fig. 3). L2 is the first facies  
259 above L1 in both VC45 and VC43, and it also occurs again higher in both cores. In VC42 L2 is  
260 well developed much higher in the stratigraphy.

261 *Interpretation*: L2 sediments represent glacial marine conditions, where calving results in  
262 moderate to high concentrations of IRD, but where stratification related to turbid meltwater  
263 plumes is not evident.

264

265 Lithofacies **L3**: Crudely-stratified mud. This lithofacies only occurs in VC43. L3 sediments are  
266 dark grey to very dark grey (5Y 4/1, 5Y 3/1, VC43) silty mud with subtle stratification formed  
267 by grain-size variations of the matrix. Coarser strata are 3 to 4 cm thick whereas finer strata  
268 are 4 to 10 cm thick. The faint stratification is partly disrupted by vertical burrows (Fig. 3D).  
269 Relatively low numbers of angular to subangular granule to pebble sized clasts are dispersed  
270 without regard to the stratification of the matrix.

271 *Interpretation*: L3 is interpreted to represent glacial marine conditions in which deposition of  
272 suspended sediments from turbid meltwater plumes is a dominant process (cf. Dowdeswell et  
273 al., 2015; Mugford and Dowdeswell, 2011; Powell, 1990). Thick fine-grained strata with  
274 vertical burrows suggest rapid sedimentation from suspension that would dilute the  
275 contribution of coarser clasts from iceberg rafting (cf. Syvitski, 1989).



276 Lithofacies **L4**: Laminated mud. This lithofacies occurs only in VC42. L4 is very dark grey  
277 (2.5Y 3/1) mud with fine laminations between silty mud and sandy mud. Thin sand layers  
278 have sharp basal contacts. Laminations range from 0.1-1.5 cm in thickness. Dispersed angular  
279 to subangular clasts are distributed without regard to the laminations. Bioturbation is evident  
280 only at the top of the unit (Fig. 3E). Faulting in the laminae occurs in one interval (Fig. 3E). L4  
281 is devoid of bioturbation except at the top of the unit and is barren of foraminifera.

282 *Interpretation*: The well-preserved laminations, dispersed IRD and lack of bioturbation are  
283 consistent with suspended sediment deposition from turbid meltwater plumes occurring  
284 rapidly enough to preclude biological activity (Ó Cofaigh and Dowdeswell, 2001). Thin sand  
285 layers with sharp basal contacts may reflect deposition from turbidity currents released by  
286 failure of rapidly deposited unstable sediments or potentially from turbid meltwater released  
287 at the ice front. The sediment characteristics are consistent with Acoustic Facies S, which is  
288 characterized by strongly stratified glacimarine sediments near the till-glacimarine boundary,  
289 reflecting ice proximal conditions.

290

291 Lithofacies **L5**: Stratified pebbly mud. This dark grey (2.5Y 3/1) lithofacies occurs in VC43 and  
292 VC42. It is best expressed in VC42 where it overlies L1 (subglacial till) with a gradational  
293 contact. Mud layers with dispersed >2mm clasts and much coarser clast-rich layers form  
294 couplets that range from 1.5-4 cm thick. No bioturbation was observed. The mud layers  
295 contain coarser material and IRD. L5 is barren of foraminifera except in its upper occurrence  
296 in VC42.

297 *Interpretation*: L5 falls along a continuum with L4 in terms of its stratification. These two  
298 lithofacies reflect variations in the dominance of ice rafting and deposition of sediments  
299 suspended in turbid meltwater plumes. We interpret this lithofacies to reflect a greater

300 contribution of sediments from iceberg rafting than from turbid meltwater plumes. In the case  
301 of L5 overlying L4, this progression would reflect relatively greater distance from a marine  
302 terminating ice front (cf. Syvitski, 1989). The coarse to fine strata may reflect a version of  
303 'glacimarine varves' as described by Cowan et al. (1997) from southern Alaskan fjords in  
304 which coarse layers are deposited in winter when meltwater plumes cease and icebergs  
305 release debris, and finer layers with IRD are deposited in the summer melt season. This  
306 couplet-forming scenario differs from that proposed for sites off East Greenland (Dowdeswell  
307 et al., 2000; Jennings and Weiner, 1996). **Off East Greenland**, fine mud layers are thought to  
308 represent extremely cold conditions in which sea ice cover precludes transit of icebergs  
309 through the fjord and fine material is deposited from suspension, whereas coarse layers  
310 represent warmer conditions in which icebergs are freely transiting the fjord. **However, in the**  
311 **present case**, it represents a calving environment **within the shelf trough**. Because the fine  
312 layers in L5 contain sand and coarser material it seems more likely that these layers represent  
313 relatively warm conditions when meltwater plumes are active. The coarse layers likely  
314 represent periods of low turbid plume release from the ice front. L5 in VC42 is similar to the  
315 stratified diamicton reported from inner Disko Trough by Hogan et al. (this issue).

316

317 Lithofacies **L6** is dark grey (5Y 4/1, VC45 and VC43) or dark olive grey (5Y 3/2, VC42)  
318 bioturbated silty mud that forms the core-top sediments in the three cores. L6 sediments  
319 generally contain low numbers of >2mm clasts and are strongly bioturbated.

320 *Interpretation:* The L6 sediments show little to no ice-rafting activity indicating very distal  
321 glacier margins. The heavy bioturbation indicates relatively slow sedimentation rates. L6  
322 represents environments with little glacier influence, similar to those of today.

323

324 ***qXRD: Mineral Composition and Fuzzy Mean Clusters***

325 Our working qualitative model suggests that, as the Ummannaq ice stream retreated from  
326 the shelf break towards the present coastline, erosion of the underlying bedrock would be  
327 recorded in **the mineralogy of** ice-rafted and glacial meltwater-transported sediments **(Fig.**  
328 **1c)**. In order to assess this model we need to establish if there are distinct “mineral facies,”  
329 (MF) here defined as intervals of similar mineral composition. The fuzzy k-mean clustering  
330 procedure (Granath, 1984; Minasny and McBratney, 2002) was used to define mineral facies,  
331 thus allowing for qXRD method estimation errors (Andrews and Vogt, 2014). The evaluation  
332 criteria for the most appropriate number of clusters/MF (Minasny and McBratney, 2002)  
333 indicated 2 distinct clusters for the qXRD dataset. The mineralogy clearly indicates that the  
334 MF for VC45 and VC43 are very similar, while VC42 differs in the dominant MF and records  
335 more down-core **variability (Fig. 4A)**.

336

337 To illustrate the range in MF we plot scores on the 1<sup>st</sup> Principal Component (PC1) (Davis,  
338 1986) for a) the three cores, and b) for the two MF solution (Fig. 4A and B). The results  
339 indicate that the PC1 scores on VC42 are, on average, distinct from those in VC43 and VC45  
340 (4A). Furthermore, VC43 and VC45 are nearly exclusively in MF 2a (only 1 and 3 samples,  
341 respectively, from these two cores are not grouped in MF 2a), whereas VC42 contains  
342 significant samples of both 2a and 2b MFs **(Figs. 4–7)**. Discriminant Function Analysis (DFA)  
343 (Davis, 1986) indicated that the 2 MF clusters correctly classified samples, with <5%  
344 mismatches. Figures 4C and 4D show box plots of selected minerals important for defining the  
345 two mineral facies and how these are represented overall within each of the 3 cores. VC43  
346 and VC45 have similar wt % mineral distributions, whereas VC42 is distinguished by higher

347 values of albite and oligoclase feldspars, two of the sodium-rich plagioclase feldspars (Figure  
348 4D). Given the location of VC42 close to the limits of Cretaceous sediments and early Tertiary  
349 basaltic outcrops (Chalmers et al., 1999; Pedersen and Pulvertaft, 1992), we were surprised  
350 that the sediments had much lower wt % of minerals that are associated with these outcrops,  
351 such as pyroxene, kaolinite, and smectite (saponite) (Andrews et al., 2015). On the outer shelf  
352 above the basal diamicton, the sediments are dominated by MF 2a. In VC45, the few samples  
353 directly above its basal diamicton also had a small but consistent component of MF 2b. The  
354 basal diamicton (=till) in VC43 is the only part of that core with significant component of MF  
355 2b. The basal diamicton unit of VC42, L1, was dominated by MF 2b, while MF 2a comes in as a  
356 strong but variable contribution above the basal diamicton. MF 2a therefore represents  
357 minerals more strongly associated with the fjords, and MF 2b represents minerals more  
358 strongly associated with shelf sediments.

359

## 360 ***Sediment Stratigraphy***

### 361 ***Sediments of VC45, outer shelf***

362 The basal diamicton, subglacial till unit, L1 (141-133 cm) in VC45 (Fig. 5) was so pebbly and  
363 thin that no shear vane measurements and no foraminiferal or qXRD samples were taken. L1  
364 is overlain by L2, massive pebbly mud (133-100 cm) with a diffuse contact (Fig. 3). The basal  
365 4 cm of L2 are very pebbly and have up to 0.2 membership in MF 2b. From 129 to 120 cm the  
366 massive pebbly mud has low IRD counts and faunal abundance. However, above 120 cm there  
367 is increasing IRD, bioturbation, and foraminifera. Above the basal 4 cm, L2 mineralogy is  
368 dominated by MF 2a. The radiocarbon date calibrated to 15.0 cal kyr BP (previously 14.9 cal  
369 kyr BP) was obtained on foraminifera at 125-127 cm, below the interval of highest faunal

370 abundance. Centred at 100 cm is a band of IRD containing brown intraclasts (Fig. 3). This unit  
371 coincides with a total carbonate (dolomite and calcite) peak of 21% that represents detrital  
372 carbonate (DC). The DC peak occurs between 110 and 95 cm, increasing from a ~1% total  
373 carbonate background. The visual DC unit marks the top of L2. It is overlain by L6,  
374 bioturbated mud with low IRD counts. Dispersed IRD increases between 63-69 cm, but the  
375 unit overall has very little coarse IRD. The foraminiferal abundances are high at the base of  
376 the unit such that a date (13.9 cal kyr BP) was obtained on a single species of benthic  
377 foraminifera 5 cm above the DC peak. A pronounced rise in IRD between 38-16 cm marks the  
378 return to L2, massive pebbly mud. This unit is the last IRD-rich unit in the sequence on the  
379 outer shelf. It has some large burrows at the top but otherwise is massive. The transition at 16  
380 cm from the pebbly mud (L2) to overlying bioturbated mud (L6) is sharp and disturbed by  
381 bioturbation indicating a much slower sedimentation rate in L6. The low IRD content and  
382 transition to greyish red (2.5Y 4/2) at the top of the unit suggest it represents modern marine  
383 sedimentation in the outer Uummanaq Trough.

384

#### 385 *Sediments of VC43, outer shelf*

386 L1 is the basal unit of VC43 (311-247 cm; Fig. 6). It is a soft, massive, matrix-supported  
387 diamicton interpreted to represent the subglacial environment of a MSGL formed beneath a  
388 fast-flowing ice stream that reached the outer shelf (cf. Dowdeswell et al., 2014; Ó Cofaigh et  
389 al., 2013b). The unit has weak vertical alignment and concentrated large clasts above 268 cm.  
390 Shear strength values are low (3.5 to 5 kPa) and the unit is barren of foraminifera. Such weak  
391 massive diamictons have been documented within MSGLs on other polar continental shelves  
392 (e.g., Dowdeswell et al., 2004; Ó Cofaigh et al., 2005, 2007), where they have been interpreted

393 as the product of deforming bed processes beneath fast-flowing ice streams. Aligned clasts  
394 and planar discontinuities represent zones of subglacial shear within the soft sediments (Ó  
395 Cofaigh et al., 2007). The mineralogy of L1 shows shared membership between MF 2a and 2b.  
396 Clast counts are assigned a value of 20 to indicate that they are high (saturated) and uniform  
397 (Fig. 5). L2, massive pebbly mud, overlies L1 (247-228 cm) with a sharp contact (Fig. 3). IRD  
398 increases upwards in L2. Bioturbation begins by 235 cm. The unit has low foraminiferal  
399 content and is fully within MF 2a. A fairly thin unit of L5 (228-207 cm), stratified pebbly mud,  
400 abruptly overlies L2. The base of this IRD-rich unit is a 5 cm thick band of angular pebbles  
401 followed by alternating coarse and fine layers. L5 transitions to L3 (207-164 cm). In this unit  
402 the IRD is dispersed and the bands are formed from slightly coarsening matrix. Vertical  
403 burrows suggest rapid sedimentation (Fig 3) and the foraminiferal abundance increases. High  
404 faunal abundances continue into the overlying unit, L2, massive bioturbated pebbly mud  
405 (164-115 cm). IRD counts are high. Lithofacies L3 (115-90 cm) is best described as  
406 alternating bioturbated mud and IRD rich intervals. From 90-70 cm is a distinct interval of  
407 bioturbated mud with granules showing overall finer, bioturbated sediments with low  
408 foraminiferal content. A radiocarbon date **from** a gastropod from near the top of this interval  
409 gave an age of 11.5 cal kyr BP, suggesting the overlying boundary with L2 is post-Younger  
410 Dryas in age. The overlying unit of L2 (70-10 cm) is massive, bioturbated pebbly mud in  
411 which the IRD is fairly uniformly distributed. This is the last IRD-rich interval in the core.  
412 Foraminiferal abundance increases in this unit. The uppermost 10 cm of VC43, L6, comprises  
413 bioturbated mud with very rare dropstones. The boundary between L2 and L6 is disturbed by  
414 large burrows that bring L6 mud into underlying L2. This surface mixing and the very  
415 bioturbated nature of L6 suggest that it was deposited slowly, representing modern outer  
416 shelf sedimentation, but the timing of the transition to L6 is not constrained.

417

418 *Sediments of VC42, mid shelf*

419 A thick unit of subglacial sediment, L1, forms the basal unit of VC42 (552-203 cm; Fig. 7). This  
420 massive, matrix supported diamicton includes rare large clasts up to 5 cm in diameter but  
421 more commonly clasts are closer to 0.5 cm diameter. The clasts were not counted directly, but  
422 rather represented by an arbitrary count of 20, as the number of clasts was always high, fairly  
423 uniform, and essentially at the saturation of the method. The clasts in some intervals show  
424 vague vertical alignment and elsewhere there are planar discontinuities within the diamicton  
425 matrix visible on the x-radiographs. Shear strength values range from 20 to 25 kPa in this  
426 unit. The weak matrix, planar discontinuities and generally massive structure are all  
427 consistent with an origin as subglacial till formed, at least in part, by deforming bed processes  
428 (Ó Cofaigh et al., 2007). A major shift in mineralogy coincides with the transition from  
429 subglacial L1 to glacial marine L5. MF 2b dominates L1 with limited variations. Above L1 the  
430 mineralogy is significantly more variable and the MF switch rapidly between MF 2a and 2b. L1  
431 transitions gradually to L5, stratified pebbly mud (203-160 cm). L5 transitions abruptly to L4,  
432 laminated mud (160-127 cm) with a loss of coarse IRD and onset of fine laminations (0.1-1.5  
433 cm laminations) with dispersed dominantly granule and smaller sized IRD. Faulting in the  
434 laminae is apparent between 140 and 150 cm (Fig. 3E). The top of the unit is bioturbated,  
435 largely destroying the evidence of laminae (Fig. 3E). Laminated mud transitions abruptly to  
436 stratified pebbly mud, L5 (127-98 cm) with a sudden increase in coarse IRD. L5 is clearly  
437 grain-size stratified with concentrations of coarse material alternating with mud containing  
438 dispersed IRD (Fig. 3F). The MF shows an increase in cluster 2a. Within this unit faunal  
439 abundance rises above barren for the first time. The transition from L5 to massive

440 bioturbated mud, L2 (98-45 cm), occurs with the disappearance of the coarse strata. L2 is  
441 associated with rapid variations between MF 2a and 2b, and relatively consistent  
442 foraminiferal abundance. L2 is overlain by L5 (45-14 cm). The stratification is disrupted by  
443 bioturbation, suggesting a decreased sedimentation rate. The uppermost 14 cm is massive  
444 bioturbated mud with rare IRD, L6, which likely represents modern sedimentation at the site.

445

#### 446 ***Foraminifera***

##### 447 *Species groups*

448 The foraminifera are here split into two main groups: “warmer” species that are often  
449 associated with Atlantic Water and “colder” species that are usually associated with Polar  
450 Water (Table 3). However, because Nares Strait and the Canadian Arctic Islands were blocked  
451 by ice sheets for most of the time period represented in our record, the Polar-derived water  
452 inferred from faunal assemblages must have entered Baffin Bay as part of the East Greenland  
453 Current component of the WGC or reflects glacial meltwater. Other significant environmental  
454 allocations are “productivity,” i.e. species that are linked to habitats with increased food  
455 availability, and “meltwater,” encompassing species that tolerate the unstable environments  
456 and low salinities associated with high glacial meltwater fluxes. Species that comprised less  
457 than 2% of the foraminiferal abundance were not included in the statistical analyses and were  
458 not considered important indicators of environmental conditions.

459

##### 460 ***Foraminiferal Stratigraphy***

461 A total of 40 foraminiferal species were identified in cores VC45, VC43 and VC42; 16 species  
462 were agglutinated and 24 species were calcareous. Only species comprising at least 5% of at



463 least one sample in its respective core are plotted in the figures; all species included in the  
464 foraminiferal assemblage plots are shown, along with their general environmental  
465 preferences, in Table 3. In VC45 (Fig. 8), there is evidence of dissolution of calcareous  
466 foraminifera (hubs and linings) in all faunal zones except for zone F45-2 (see following  
467 section *Foraminiferal zones*). No foraminifera were expected or found in the till (L1)  
468 lithofacies in the cores.

469 The foraminiferal assemblages for VC43 (Fig. 9) were counted based on dried samples so  
470 linings were not preserved; most of the samples were too small to achieve the cut-off value of  
471 25 foraminiferal specimens to constitute a "full" assemblage. The interval that contains  
472 sufficient foraminifera for assemblage analysis coincides with zones F45-1, F45-2 and F45-3.  
473 The main outer shelf core, VC45, has much higher foraminiferal abundances than the mid-  
474 shelf core, VC42.

475 In VC42 (Fig. 10), the pattern is similar, with more calcareous hubs toward the bottom of the  
476 core (F42-1 and the bottom of F42-2), and the highest numbers of calcareous linings in the  
477 top of the core, in F42-3.

478 The presence of calcareous hubs and linings in many samples indicates that there is some loss  
479 of calcareous foraminiferal tests by carbonate dissolution. Based on the morphology of the  
480 hubs and linings, we infer that the calcareous hubs are from *Islandiella* spp. or *Cassidulina*  
481 *neoteretis*, while the calcareous linings are likely from *Elphidium excavatum* f. *clavata*. They  
482 are used to infer presence of these calcareous species prior to dissolution. The hubs and  
483 linings comprise only a small percentage of the assemblage (Fig. 8, 10).

484

485 *Foraminiferal zones*

486 Constrained, minimum variance cluster analysis was run on square-root transformed faunal  
487 data to determine assemblage zones using the Multivariate Statistical Package (MVSP)  
488 (Kovach, 1998) for cores VC42 and VC45. Species included in the statistical analysis of the  
489 individual cores comprised at least 2% of at least one sample. Cluster analysis illustrates that  
490 the most distinct change in the foraminiferal assemblages of core VC45 is the transition from  
491 a calcareous-dominated assemblage in the lower half of the core to a fauna dominated by  
492 agglutinated taxa from 60 cm to the top of the core. A similar transition from calcareous to  
493 agglutinated assemblages also forms the most distinct zonal boundary in VC42. The  
494 assemblage of VC43 did not contain sufficient foraminifera to apply the cluster analysis  
495 technique; therefore no faunal zones were created for VC43. The sequence of faunal zones and  
496 their association with the sequence of lithofacies is shown in Figures 8 and 10, while the  
497 foraminiferal assemblages for VC43 are presented along with lithofacies in Figure 9. Faunal  
498 zone boundaries are placed at the midpoint between samples. They are labelled F45-1, F42-1,  
499 etc.

#### 500 *Foraminifera in VC45, outer shelf*

501 VC45 was divided into four faunal zones (Fig. 8): Lithofacies L1 was determined to be barren  
502 of foraminifera by examination of the 'shoe', or core cutter material from the vibrocorer, when  
503 the core was collected.

504 **Zone F45-1** (VC45: 133-122 cm) coincides with the lower IRD-rich part of L2 directly above  
505 the basal diamicton. The assemblage is calcareous and dominated by *Elphidium excavatum* f.  
506 *clavata* and *Cassidulina reniforme*, indicative of glacial marine conditions, and *Islandiella*  
507 *norcrossi*, linked to chilled Atlantic Water (Table 3). Several species suggestive of relatively  
508 high marine productivity, *Melonis barleeanus*, *Stainforthia concava* and *S. feylingi*, occur in the

509 deepest sample of this zone but are absent in the overlying two samples. This zone includes a  
510 sample dated to 15 cal kyr BP, which provides a constraint on the timing of ice retreat from  
511 the outer shelf, although the presence of *M. barleeanus*, *S. concava* and *I. norcrossi*, especially  
512 in the deepest sample of this zone, is not indicative of ice-proximal conditions and that the  
513 earliest deglacial environments are not preserved at this site.

514 **Zone F45-2** (VC45: 122-100 cm) corresponds to the upper unit of L2 that ends with the  
515 visible DC event. It includes the samples with the highest concentrations of foraminifers in the  
516 core. The zone is dominated by calcareous species, along with low percentages of the  
517 agglutinated species *Spiroplectammina biformis*. It differs from F45-1 in that the percentages  
518 of *E. excavatum* f. *clavata* decrease to low values and *C. reniforme* becomes the dominant  
519 species. *I. norcrossi* and *S. feylingi* are subdominant. The presence of *Pullenia osloensis*  
520 supports an interpretation of relatively high marine productivity early in this zone. Altogether  
521 the faunal composition is consistent with somewhat reduced glacial influence and increasing  
522 Atlantic Water influence on the outer shelf.

523 **Zone F45-3** (VC45: 100-60 cm) occurs entirely within L6 sediment. In this zone, *E. excavatum*  
524 f. *clavata* disappears from the assemblage and *C. reniforme* becomes subdominant to *I.*  
525 *norcrossi* and *S. feylingi*. *C. neoteretis*, a strong indicator of Atlantic Water influx, enters the  
526 assemblages in this zone along with *Melonis barleeanus*, a species that reflects stable marine  
527 productivity or buried food. Several agglutinated species occur in this zone including *S.*  
528 *biformis* and *Textularia torquata*. *P. bipolaris* enters the assemblage for the first time in the top  
529 of this faunal zone. The presence of calcareous hubs (generally reflecting corroded *Islandiella*  
530 *helenae*, *I. norcrossi* or *C. neoteretis*) and linings (representing dissolved *E. excavatum* f.  
531 *clavata*) indicate some loss of specimens to dissolution, but the faunal abundances are still

532 reasonably high. A radiocarbon date of 13.9 cal kyr BP was acquired from *I. norcrossi* near the  
533 base of this zone. Overall the faunal characteristics of this zone suggest continued decrease in  
534 glacial influence and relative increased influence of Atlantic Water in the environment (WGC)  
535 by 13.9 cal kyr BP.

536 **Zone F45-4** (VC45: 60-0 cm) covers the transition from L6 to L2 and back to L6 sediments.

537 This zone marks the transition to a largely agglutinated fauna with calcareous linings,  
538 suggesting poor preservation of calcareous tests and overall low faunal abundances. The  
539 dominant agglutinated species are *P. bipolaris* and *T. torquata*, both of which are Arctic  
540 species common in the shelf and fjord areas of East and West Greenland today, and are in  
541 general indifferent to the temperature and salinity of water masses (McCarthy, 2011). Other  
542 than *Bovinellina pseudopunctata*, a calcareous species indicative of high productivity, there  
543 are very low numbers of calcareous specimens, although the presence of calcareous linings  
544 suggests that some of the calcareous assemblage was lost to dissolution. A frequent  
545 observation from Disko Bugt and Disko Trough cores is linings emerging from corrosion of *E.*  
546 *excavatum* f. *clavata* tests (cf. Jennings et al., 2014). It is likely that the intervals of calcareous  
547 linings in F45-4 represent periods of presence of *E. excavatum* f. *clavata*. The assemblage  
548 composition of this zone is consistent with cooling and decreased Atlantic Water influence.

549

550 **Foraminifera in VC43, outer shelf**

551 VC43 foraminiferal assemblages were completed on small dried samples in an effort to see if  
552 the fauna could provide correlation points so that the radiocarbon dates could be shared in  
553 the two outer shelf cores. Samples from VC43, having been dried, would be expected to have  
554 fewer of the fragile calcareous species such as *Stetsonia horvathi* and *Stainforthia feylingi* as

555 well as fewer agglutinated taxa. In addition, calcareous linings are not preserved in dried  
556 samples.

557

558 VC43 is barren of foraminifers from the basal diamicton, L1, through L5 (311-207cm). Within  
559 the overlying lithofacies, L3 and L2 the foraminiferal abundances rise and allow percentage  
560 calculations. Assemblages over this interval begin with dominant *E. excavatum* f. *clavata* and  
561 then shift to an assemblage dominated by *C. reniforme* and *I. norcrossi* but still containing *E.*  
562 *excavatum* f. *clavata*. These shifts match well the main composition of F45-1 and F45-2  
563 (VC45), except that *S. feylingi* is very rare in the VC43 assemblages. This lack of *S. feylingi*  
564 likely is a consequence of analysing dried samples. Based on the faunal comparisons and the  
565 lithostratigraphy, we place the 15.0 cal kyr BP age in VC45 at 200 cm in VC43 (Fig. 9). *C.*  
566 *neoteretis* and *S. biformis* enter the VC43 assemblage at 165 cm. This faunal shift is similar to  
567 that which occurs between F45-2 and F45-3 in VC45. On this basis we tie these cores together  
568 and assign an age of 13.9 cal kyr BP to ~165 cm in VC43 (Fig. 9).

569

570 VC43 has a radiocarbon date of 11.5 cal kyr BP at 72 cm, immediately below the contact  
571 between L6 and L2 (Fig. 6). The increase in IRD marked by L2 is the last IRD event recorded  
572 on the outer shelf. The unit is overlain by L6 assumed to represent postglacial to modern  
573 conditions. Based on the foraminiferal assemblages, this last IRD rise in VC43 likely  
574 corresponds to the similar rise in IRD in VC45, which also has a sequence of L2 to L6 at the  
575 core top, but has no associated dates. This correlation of lithofacies and foraminiferal  
576 assemblages is possible due to the close geographical proximity of the two cores (VC43 is ~35  
577 km east of VC45). Above the L6 interval, VC43 has a further succession of calcareous  
578 foraminiferal faunas not seen in VC45, so this section cannot easily be correlated between the

579 **cores**. Most conservatively, the tie point from VC43 to VC45 would occur between the first  
580 occurrence of *Portatrochammina bipolaris* (65 cm in VC45) and the first occurrence of  
581 *Textularia earlandi* (20 cm in VC45). This is a very wide interval that precedes and postdates  
582 the beginning of L2 in VC45 and encompasses the final rise in IRD. We argue that the date of  
583 11.5 cal kyr BP from VC43 falls within this range in VC45. In addition, the coincidence of *E.*  
584 *excavatum* f. *clavata* in VC43 in samples at 60, 50 and 40 cm, above the 11.5 cal kyr BP date  
585 and the presence of calcareous linings within the last IRD event in VC45 (at 30 and 20 cm)  
586 that most likely come from *E. excavatum* f. *clavata*, provide additional evidence for correlation  
587 between the two cores. On this basis we infer that the increase in IRD coinciding with the  
588 lithofacies shift from L6 to L2 is the same event in both cores and dates to post Younger Dryas  
589 (c. 11.5 cal kyr BP).

590

#### 591 ***Foraminifera in VC42, mid shelf***

592 VC42 was divided into three faunal zones. The core was barren from L1, subglacial till through  
593 the lowermost glacial marine lithofacies (L5) until 156 cm, where very low numbers of *S.*  
594 *biformis* and *C. reniforme* appear in **the laminated mud of** L4. These samples had too few  
595 foraminifera to calculate percentages. The first sample with a statistical count is at 115.5 cm,  
596 within L5, stratified pebbly mud.

597

598 **Zone F42-1 (VC42: 116-85 cm) straddles the upper part of unit L5 and the lower part of L2.**

599 **This faunal zone is dominated by calcareous foraminifera, but also contains some relatively**

600 **common agglutinated taxa.** The most abundant species included *S. horvathi*, *C. reniforme*, *S.*

601 *feylingi*, *C. neoteretis*, *S. biformis*, *P. bipolaris* and *D. grahami*. The species assemblage is

602 **diversely** associated with episodic productivity, meltwater, **sea ice cover**, and chilled Atlantic  
603 water, suggesting a subsurface Atlantic water influence on the retreating ice margin.

604

605 **Zone F42-2** (VC42; 85-45 cm) **straddles the transition from L2 to L5 sediment. The zone** is  
606 dominated by agglutinated foraminifera. The most abundant species are *S. biformis* and *P.*  
607 *bipolaris* which suggest cold conditions as these two species are also co-dominant in Mikis  
608 Fjord, a meltwater-influenced, Polar water dominated fjord on East Greenland (Jennings and  
609 Helgadottir, 1994). Other agglutinated species, *C. crassimargo*, *Cuneata arctica*, *Reophax*  
610 *fusiformis* and *Textularia torquata* occur in lower percentages. **The zone also** has low  
611 percentages of *S. feylingi* and *S. concava*, **which are often found in connection with high**  
612 productivity **events**. The dominance of *S. biformis* is consistent with **dominance of** polar water  
613 and/or meltwater, rapid sedimentation and ice-distal glacimarine conditions.

614

615 **Zone F42-3** (VC42: 45-0 cm) **covers the transition between L5 to L6 sediment at the top of**  
616 **the core**. This zone is dominated by agglutinated taxa and calcareous linings. The most  
617 abundant species are *S. biformis* and *T. torquata*. Subsidiary species include *P. bipolaris*, *C.*  
618 *crassimargo*, *C. arctica*, *A. glomerata* and *T. earlandi*. The agglutinated foraminifera show a  
619 mixture of colder-water (Polar) and warmer water (Atlantic) influence, and some  
620 productivity (*S. feylingi*). Common calcareous linings indicate that *E. excavatum* f. *clavata* was  
621 originally common in this zone, consistent with cooling and reduced salinity. The zone  
622 represents waning of glacimarine environment and onset of modern conditions on the shelf  
623 (McCarthy, 2011).

624

625 *Comparison between VC42 and MSM343520*

626 Core VC42 captures the ice retreat from the middle shelf GZW making it an important record  
627 for glacial history. Unfortunately, no radiocarbon dates were obtained from this core. We  
628 have, however, taken advantage of a well-dated core that was collected approximately 32 km  
629 west in Uummannaq Trough, MSM343520 (Fig. 1b) (McCarthy, 2011). Core MSM343520 ends  
630 within glacial marine sediments and has a high-resolution Holocene record, whereas VC42  
631 sampled the till and ice-proximal glacial marine section and has a truncated Holocene record.  
632 Combined, these two cores provide a full sediment record representing subglacial to  
633 postglacial marine conditions through the Holocene. The faunal assemblages from the two  
634 cores were compared to determine where the sedimentary records overlap and to find a tie  
635 point in VC42 for the deepest date in MSM343520, which constrains deglaciation (McCarthy,  
636 2011). The appearance of the agglutinated foraminiferal species *C. arctica* in VC42 occurs in  
637 zone F42-2 at approximately 70 cm (Fig. 10), while the first appearance of this species in core  
638 MSM343520 is found at the top of faunal zone FAZ1b (McCarthy, 2011). The abundance  
639 pattern of this species is similar in both cores, with abundances increasing upward in their  
640 respective zones. In MSM343520, this interval was dated to 10.9 cal kyr BP (recalibrated to  
641 10.8 cal kyr BP using the Marine13 dataset and  $\Delta R$  described in Methods). We therefore  
642 assign 70 cm in VC42 the age of 10.8 cal kyr BP (Fig. 10) that comes from the top of FAZ1b in  
643 MSM343520 (McCarthy, 2011).

## 644 **Discussion**

### 646 ***Retreat from the outer shelf to the mid shelf GZW (VC45)***

647 Core VC45 was taken from a moraine ridge in the outermost trough, which is considered to  
648 mark the terminus of the Uummannaq Ice Stream at the Last Glacial Maximum (Ó Cofaigh et  
649 al., 2013b; Dowdeswell et al., 2014). The earliest date of deglacial sediments taken from VC45  
650 was calibrated to 15.0 cal kyr BP; however, the lithological sequence suggests that the full



651 deglaciation sequence **was not captured**. Rather, glacial marine sediments and foraminiferal  
652 faunas with both Atlantic and Polar water associated species, and the absence of typical ice-  
653 proximal foraminiferal faunas (cf. Steinsund, 1994), **indicate** that deglaciation occurred prior  
654 to 15.0 cal kyr BP. The sediments containing this assemblage were first assigned to the till (Ó  
655 Cofaigh, et al., 2013b), but based on the faunal content they are now considered to be a  
656 condensed unit, or lag deposit, representing a time period after ice retreat and prior to 15 cal  
657 kyr BP. The mineralogy of this thin, IRD-rich unit **indicates** the presence of subglacial erosion  
658 products and therefore glacial ice **influence**. The MF 2b **membership** is consistent with its  
659 stratigraphic position above till and supports its provenance as a condensed unit  
660 representing, in part, residual sediments reflecting earlier, more ice-proximal conditions.  
661 Above the condensed unit is pebbly mud, which initially contains a thin interval with a  
662 glacial marine faunal signal dated to 15.0 cal kyr BP (F45-1). The dates indicate that only 32 cm  
663 of sediment were deposited in 1000 years in what is stratigraphically the most ice-proximal  
664 unit of this core. The bioturbation, diminishing glacial influence on the fauna, **and lack of**  
665 **stratification** suggest that these sediments were deposited increasingly distal to the ice  
666 margin. Low resolution sediment records of deglaciation from the outer shelves relative to the  
667 rapid sedimentation **and meltwater-influenced** record of the inner shelves is a common  
668 pattern around Greenland and reflects the presence of bathymetric deepening toward the  
669 land. **The deepening forms** sediment traps, **differing from the outer shelf conditions where**  
670 **there is** greater exposure to currents, wave action, and reworking by deep-keeled icebergs (cf.  
671 Dowdeswell et al., 2010; Evans et al., 2009; Gilbert et al., 1998; Jennings et al., 2002, 2013).  
672  
673 The significant differences seen in the early records of the outer shelf cores may reflect a  
674 more complete deglacial sequence in VC43 than is found in VC45. The full deglacial sequence

675 includes evidence of meltwater and rapid sedimentation soon after deglaciation. The  
676 sediments directly overlying the till represent, stratigraphically, the most ice-proximal  
677 conditions in VC43 (cf. Hogan et al., 2012): this interval is barren of foraminifera, but contains  
678 abundant sand-sized diatoms (cf. *Coscinodiscus oculus-iridis*) indicating cold sea-surface  
679 temperatures (Arto Miettinen, *personal comm.*, 2014).

680

681 The faunal sequences in VC45 and VC43 are similar beginning at the 15.0 cal kyr BP tie-point  
682 (Fig. 8, 9). At ca. 15 cal kyr BP, both cores show assemblages dominated by glacimarine  
683 species (F45-1) that transition to faunas reflecting increasing Atlantic water influence and  
684 decreasing glacial influence between 15 and 13.9 cal kyr BP (F45-2). The DC layer, ca. 14 cal  
685 kyr BP, tops the pebbly mud and supports a distal glacimarine environment, with icebergs  
686 sourced from both Greenland and northern Baffin Bay (cf. Jennings et al., 2014).

687

688 Directly overlying the DC layer, a unit of bioturbated mud encompasses a foraminiferal  
689 assemblage showing the least glacimarine influence and the greatest faunal association with  
690 Atlantic Water (F45-3, dated to ca. 13.9 cal kyr BP) in the core. The lithology suggests  
691 diminished iceberg drift to this area from both Greenland and northern Baffin Bay ice  
692 margins. In VC43, 35 km landward into the trough, an Atlantic Water fauna, including *C.*  
693 *neoteretis*, is also present, but is here associated with IRD-bearing mud. Dominant Atlantic  
694 water fauna suggest that the WGC was established on the outer shelf by 13.9 cal kyr BP.  
695 Although there are insufficient data to conclude that the WGC played a strong role in initiating  
696 the ice-stream retreat (cf. Knutz et al., 2011), it is likely that the warm current helped to  
697 sustain the ice retreat, as has been observed along modern marine Greenland ice sheet  
698 margins (Holland et al., 2008; Straneo et al., 2010, 2011).

699

700 After the maximum occurrence of Atlantic fauna (F45-3), a general cooling on the shelf is  
701 indicated by a shift to very low faunal abundances, dominated by agglutinated taxa with Arctic  
702 associations (F45-4, Fig. 8, Table 3). Similarly in VC43, the Atlantic fauna ends in a barren  
703 interval. Both cores show barren or nearly barren **faunal** intervals with low counts of IRD  
704 followed by **the IRD events, interpreted as a still-stand or a possible re-advance of the ice**  
705 **followed by rapid retreat.**

706

707 The **start of the upper IRD event** in VC43 is dated to 11.5 cal kyr BP; we infer that this shift  
708 occurred at the same time as **did** the **upper IRD event** in VC45. The timing of this interval  
709 suggests that the IRD event coincided with the end of the Younger Dryas. Although not dated  
710 specifically, the **conditions leading up to the deposition of the IRD** probably coincide with the  
711 cooling and onset of more unstable conditions during the Younger Dryas chron recorded  
712 around the North Atlantic (cf. Bakke et al., 2009; Jennings et al., 2006, 2014; Murton et al.,  
713 2010; Pearce et al., 2014). Within the last IRD event, foraminiferal **faunas** indicating **warmer**  
714 water and high productivity (Fig. 8 and 9) are present in both outer shelf cores, suggesting  
715 that Atlantic-sourced water was present and possibly helped to speed up the ice retreat  
716 across the inner shelf (cf. Bindschadler, 2006).

717

### 718 ***Significance of Detrital Carbonate in VC45***

719 The DC layer in VC45 is of interest because its mineralogy reflects an origin outside of the  
720 Uummannaq Trough. Based on its colour and mineralogy, the DC layer matches a northern  
721 Baffin Bay provenance (Andrews and Eberl, 2011). Multiple detrital carbonate layers rich in  
722 dolomite have been documented in late Quaternary sediments from Baffin Bay (Andrews et

723 al., 1998; Simon et al., 2012). The youngest of these layers, BBDC1 and BBDC2, are dated in  
724 Baffin Bay to ca. 10.5 to 12 kyr and ca. 15.5 to 13.5 kyr, respectively (Simon et al., 2012). The  
725 chronology of VC45 suggests that the DC layer in this core matches the end of BBDC2. There  
726 were no BBDC units found in VC43 or in core HE006-04-02 (Fig. 1B), located further north  
727 along the Uummannaq Trough mouth fan. Jennings et al. (2013) noted a DC layer on the  
728 central West Greenland slope dated between 14.4 and 13.9 cal kyr BP, where it is interpreted  
729 to reflect enhanced melting of northern Baffin Bay icebergs as they came in contact with the  
730 WGC. The northernmost core that contains a likely BBDC layer is JR175-VC46, located on the  
731 upper slope of the Uummannaq Trough (Fig. 1B). The presence (VC45, VC46) or absence  
732 (HE006-4-2, VC43) of the DC event delineates the northern- and easternmost distribution of  
733 IRD for this DC event, which also marks the boundary between the northward-flowing WGC  
734 and colder surface conditions of northern and western Baffin Bay. This interpretation is  
735 consistent with the presence of Atlantic-associated fauna in core VC45 and suggests that the  
736 DC layer provides an independent marker of the presence of the WGC on the shelf. Previously,  
737 the earliest evidence of the subsurface influence of the WGC in Baffin Bay was from  
738 foraminiferal fauna recorded in northern Baffin Bay at 10.9 cal kyr BP (Knudsen et al., 2008).

739

#### 740 ***Retreat from mid shelf grounding-zone wedge (VC42)***

741 VC42 provides a record of ice retreat from the mid-shelf GZW. Instead of the thin glacimarine  
742 sequence of the outer shelf, the mid-shelf has a distinct stratified to massive sequence that  
743 reflects the combined influence of turbid meltwater plumes and ice-rafting processes during  
744 ice retreat (Fig. 7) (cf. Hogan et al., 2012). Rapid fluctuations between the mineral facies in  
745 VC42 (Fig 10) occur in the ca. 2 m thick glacimarine sequence. Such variability is not present

746 in VC45 and VC43 on the outer shelf, which underscores the limited preservation or  
747 deposition of ice-proximal sediments in the outer shelf cores (cf. Jennings et al., 2002).

748

749 The first quantifiable fauna present in VC42 occurs in stratified pebbly mud. This lithofacies  
750 has similarities to ice-proximal glacimarine units in Disenchantment Bay, Alaska (Ullrich et al.,  
751 2009), which have been interpreted to represent winter-deposited diamicton, summer  
752 meltwater plumes, and iceberg rafting deposits. The foraminiferal assemblages in this interval  
753 are consistent with a strong meltwater signal and a subflow of chilled Atlantic Water (WGC).

754

755 While VC42 did not contain sufficient carbonate material for radiocarbon dating, its inferred  
756 tie point with MSM343520 provides a minimum deglacial date of 10.8 cal kyr BP. The tie point  
757 with MSM343520 (Fig. 7) lies 1.5 m above the till, within distal glacimarine, massive pebbly  
758 mud that contains a strong meltwater faunal signal. This date indicates that ice had retreated  
759 from the mid-shelf GZW and was east of both MSM343520 and VC42 by 10.8 cal kyr BP;  
760 therefore, the initial retreat from the mid-shelf GZW must have been earlier (cf. Lane et al.,  
761 2014). We infer that the ice retreat recorded in VC42 corresponds to the last IRD event  
762 recorded in the outer shelf cores, beginning at the end of the Younger Dryas chron, ca. 11.5 cal  
763 kyr BP.

764

### 765 ***Retreat dynamics of Uummannaq Ice Stream on the shelf***

766 Previous work has shown that ice sheet outlets filled the fjords in the Uummannaq system,  
767 and extended to the shelf break as a **confluent** ice stream (Dowdeswell et al., 2014; Lane et al.,  
768 2014; Ó Cofaigh et al., 2013b, 2013b; Roberts et al., 2013). Based on the constraining age in  
769 VC45, ice retreat from the outer shelf was underway by 15.0 cal kyr BP. **The occurrence of**

770 “warm water” foraminifera soon after the proximal glacial sediments in all three cores  
771 suggests that the WGC was present on the shelf soon after the initial deglaciation of the outer  
772 shelf, as well after the Younger Dryas ice retreat from the GZW. Today such influx of warm  
773 water off an ice shelf has been shown to accelerate ice retreat (Holland et al., 2008; Mougnot  
774 et al., 2015). While it is likely that the WGC played an important role in sustaining ice retreat  
775 after the Younger Dryas and through the early Holocene (Andresen et al., 2011; Gramling,  
776 2015), the lack of initial deglacial sediments does not allow us to determine whether the WGC  
777 also played a role in initiating the early ice retreat. After the Younger Dryas, the ice stream  
778 retreated rapidly into the fjords (Lane et al., 2014; Roberts et al., 2013).

779 Close inspection of TOPAS profiles from the outer shelf shows that thicker till deposits, or  
780 lobes, occur at three locations between the outer shelf moraine and the mid-shelf GZW (Fig.  
781 2B). Each of these deposits occurs as an acoustically-homogenous lobe, interpreted in this  
782 environment as subglacial till following Dowdeswell et al. (2014), on the seaward side of a  
783 subtle bathymetric shallowing 20-60 m in height. These deposits may have accumulated as  
784 ice-marginal features during pauses in the ice retreat, indicating that retreat was episodic in  
785 nature (Andreassen et al., 2014; Dowdeswell et al., 2008, 2013; Dowdeswell and Fugelli,  
786 2012; Evans et al., 2009; Ó Cofaigh, 2012; Ó Cofaigh et al., 2008). Slower retreat would be  
787 supported by the overall landward shallowing bathymetry on the outer shelf, with steps in the  
788 bathymetry temporarily stabilising the ice margin. Following this, the presence of the large  
789 GZW on the mid-shelf (Fig. 2A) confirms that the ice stabilised at that position for some time  
790 before a final retreat into the fjords.

791 Cosmogenic radiogenic nuclide (CRN) dates from 233 m above sea level on Ubekendt Ejland,  
792 which bisects the entrances to Karrats and Uummanaq fjords, indicate that this island  
793 became ice free by 12.4 kyr BP (Figure 1B; Roberts et al., 2013). Due to our interpretation of

794 the ice retreat from the mid-shelf GZW, we believe that the CRN dates from Ubekendt Ejland  
795 are too old on account of either incomplete resetting of the cosmogenic isotope clock by  
796 glacial erosion, or ice thinning but not marginal retreat. In other aspects, our reconstruction is  
797 in agreement with terrestrial CRN ages and a radiocarbon date from Karrat Lake in the  
798 northern sector of the Uummannaq fjords (Lane et al., 2014). These dates indicate that the ice  
799 stream had retreated to the inner fjords by 11.6 BP (Fig. 1B) under the influence of rising sea  
800 level and deepening bathymetry (Lane et al., 2014). A parallel scenario is presented by  
801 Roberts et al. (2013) from the southern sector of the Uummannaq fjords, with rapid ice  
802 retreat into the fjords by 11.4 to 10.8 cal kyr BP (Fig. 1B). We suggest that this rapid retreat  
803 represents the end phase of retreat off the mid-shelf GZW and that this event is captured on  
804 the outer shelf by the final phase of IRD.

805

806 The timing of the retreat of the Uummannaq Ice Stream from the outer shelf corresponds with  
807 the onset of the warmer Bølling-Allerød interstadial (Grootes et al., 1993), while the presence  
808 of the GZW and its inferred date on the mid-shelf corresponds with the Younger Dryas chron  
809 (Fig. 11a, b). This suggests that the Uummannaq Ice Stream was responsive to the climatic  
810 signals of the Bølling-Allerød and Younger Dryas, similar to findings from southern and  
811 northern Greenland (Knutz et al., 2011; Larsen et al., 2015). When compared with the GISP2  
812  $\delta^{18}\text{O}$  climate record (Grootes et al., 1993), stabilisation of the ice stream margin on the mid-  
813 shelf coincides with cooling from the Bølling interstadial into the Allerød period (Fig. 11b).

814 The timing of the mid-shelf still-stand suggests that climatic cooling played a significant role  
815 in stabilising the ice stream. The uppermost IRD-rich interval in VC45 and VC43 commenced  
816 ca. 11.5 cal kyr BP, which we propose was coincident with the retreat from the GZW and  
817 deglaciation of MSM343520 and VC42 (Fig. 11a). Many of the terrestrial exposure dates on

818 central West Greenland suggest that the ice margin did not retreat in earnest until the  
819 Younger Dryas ended and Holocene warming began in the Baffin Bay region (de Vernal and  
820 Hillaire-Marcel, 2006; Roberts et al., 2009, 2013). The warming effect was especially  
821 pronounced where the WGC had a strong impact on the eastern margin of Baffin Bay (Kaplan  
822 and Wolfe, 2006; Knutz et al., 2011; Roberts et al., 2009). After the Younger Dryas, the ice  
823 retreated rapidly across the Uummannaq Trough (Fig. 11a), and faunal evidence from VC42  
824 suggests that retreat likely was aided by the presence of the WGC.

825

826 Evidence for a moraine-building Younger Dryas episode around Greenland has been scarce  
827 (Funder et al., 2011; Hall et al., 2008; Larsen et al., 2015; Miller, 2008). However, offshore  
828 evidence for the Younger Dryas ice margin is emerging off central West Greenland. Marine  
829 geological studies show that the LGM retreat of the ancestral Jakobshavns Isbrae from the  
830 outer shelf into Disko Bugt was succeeded by a Younger Dryas readvance to the shelf edge (Ó  
831 Cofaigh et al., 2013b), while Younger Dryas-aged moraines suggest a readvance in northern  
832 Greenland (Larsen et al., 2015). The onset of rapid ice retreat from the outer Disko Trough via  
833 calving is constrained to  $12.2 \pm 0.4$  cal kyr BP (Jennings et al., 2014). Rapid ice retreat onto  
834 land at the head of Disko Bugt was achieved by c.  $10.1 \pm 0.3$  cal kyr BP (Kelley et al., 2013),  
835 and followed by subsequent stillstands and moraine formation episodes (Hogan et al., 2011;  
836 Kelley et al., 2013; Young et al., 2011). The results of this study on the Uummannaq Trough, in  
837 combination with the Disko Trough studies, indicate a positive mass balance response to  
838 Younger Dryas cooling by central West Greenland ice streams.

839

840

841 **Conclusions**



842 The Greenland ice sheet margin was in retreat from its offshore Last Glacial Maximum (LGM)  
843 position on the outer shelf of the Uummannaq Trough, West Greenland, by 15.0 cal kyr BP,  
844 around the start of the Bølling period. By this time, the 'warm' West Greenland Current (WGC)  
845 was affecting the outer shelf, as evidenced by the presence of Atlantic Water foraminifera in  
846 the earliest marine sediments overlaying the glacial diamicton. This is the earliest record of  
847 Atlantic Water found on the West Greenland shelf after the LGM. Unfortunately, the  
848 palaeoenvironments represented in the outermost shelf core at this site suggest that the  
849 sedimentary record did not include the most ice-proximal conditions (cf. Ó Cofaigh et al.,  
850 2013a), and the data thus does not allow tracking of the initial retreat of the LGM ice or the  
851 first onset of the WGC.

852 Geophysical data indicate that the retreating ice stream stabilised on the mid-shelf sometime  
853 after 13.9 cal kyr BP, and likely remained there until the end of the Younger Dryas event,  
854 forming a large grounding-zone wedge (GZW) (Dowdeswell et al., 2014). The foraminiferal  
855 fauna during this time indicate strong stratification with a Polar or meltwater lid, which was  
856 likely sourced from meltwater flux from the local ice margin on the mid-shelf.

857 Based on a concurrent IRD signal in the two outer shelf core the Uummannaq ice stream  
858 began to retreat from the GZW by 11.5 cal kyr BP. Intervals of high IRD concentration on the  
859 outer and middle shelf suggest that the retreat from the GZW involved calving at an ice-  
860 stream margin, exporting icebergs across Uummannaq Trough.

861 The ice stream had retreated landward of the mid-shelf by 10.8 cal kyr BP, but the long  
862 sequence of distal glacial marine sediments preceding the tie-point for the date suggests that  
863 VC42 was deglaciated well before this time. Lithofacies in VC42 indicate strong meltwater and  
864 IRD production during ice retreat into rapidly deepening water depths. We propose that the

865 retreat from the mid-shelf GZW by 11.5 cal kyr BP was concurrent with the deglaciation of  
866 VC42 on the mid-shelf, as a result of very rapid ice retreat at the end of the Younger Dryas  
867 cold event, which could have been aided by the warm WGC.

868

869

870 **Acknowledgements**

871 We are grateful to the captain and crew of the RRS *James Clark Ross* and to the science party of  
872 cruise JR175 (2009), without whom this work could not be carried out. Thanks also to Patrick  
873 Cappa for assistance in preparing the radiocarbon samples for dating. Thanks to Anders  
874 Anker Bjørk, from the University of Copenhagen, for making the base map for Figure 1.

875

876

877 **Funding**

878 Participation in this study was supported by Unites States National Science Foundation  
879 awards: NSF OPP-0713755 and NSF P2C2-1203492 to the University of Colorado. The data  
880 were collected during cruise JR175 of the RRS *James Clark Ross* to West Greenland in 2009  
881 and was funded by the UK Natural Environment Research Council (grant NE/D001951/1).  
882 This study was funded by the Danish Council for Independent Research, Natural Science  
883 (project no. 12-126709/FNU). The research leading to these results has also received funding  
884 from the European Union's Seventh Framework programme (FP7/2007-2013) under grant  
885 agreement no 243908, 'Past4Future, Climate change—Learning from the past climate' as well  
886 as from Aarhus University, Denmark.

887

888 **References**

889

890 Alley RB, Andrews JT, Brigham-Grette J, Clarke GKC, Cuffey KM, Fitzpatrick JJ, et al. (2010)  
891 History of the Greenland Ice Sheet: paleoclimatic insights. *Quaternary Science Reviews* 29(15-  
892 16): 1728–1756: doi:10.1016/j.quascirev.2010.02.007.

893 Andreassen K, Winsborrow MCM, Bjarnadóttir LR and Rütther DC (2014) Ice stream retreat  
894 dynamics inferred from an assemblage of landforms in the northern Barents Sea. *Quaternary*  
895 *Science Reviews* 92: 246–257: doi:10.1016/j.quascirev.2013.09.015.

896 Andresen CS, McCarthy DJ, Dylmer CV, Seidenkrantz M-S, Kuijpers A and Lloyd JM (2011)  
897 Interaction between subsurface ocean waters and calving of the Jakobshavn Isbræ during the  
898 late Holocene. *The Holocene* 21(2): 211–224: doi:10.1177/0959683610378877.

899 Andrews JT, Bjork AA, Eberl DD, Jennings AE and Verplanck EP (2015) Significant differences  
900 in late Quaternary bedrock erosion and transport: East versus West Greenland ~70°N -  
901 evidence from the mineralogy of offshore glacial marine sediments. *Journal of Quaternary*  
902 *Science* 30(5): 452–463: doi:10.1002/jqs.2787.

903 Andrews JT and Eberl DD (2011) Surface (sea floor) and near-surface (box cores) sediment  
904 mineralogy in Baffin Bay as a key to sediment provenance and ice sheet variations. *Canadian*  
905 *Journal of Earth Sciences* 48(9): 1307–1328: doi:10.1139/e11-021.

906 Andrews JT, Kirby ME, Aksu A, Barber DC and Meese D (1998) Late Quaternary Detrital  
907 Carbonate (DC-) Layers in Baffin Bay Marine Sediments (67°–74°N): Correlation with  
908 Heinrich Events in the North Atlantic? *Quaternary Science Reviews* 17(12): 1125–1137:  
909 doi:10.1016/S0277-3791(97)00064-4.

910 Andrews JT and Vogt C (2014) Source to sink: Statistical identification of regional variations  
911 in the mineralogy of surface sediments in the western Nordic Seas (58°N–75°N; 10°W–40°W).  
912 *Marine Geology* 357: 151–162: doi:10.1016/j.margeo.2014.08.005.

913 Bakke J, Lie Ø, Heegaard E, Dokken T, Haug GH, Birks HH, et al. (2009) Rapid oceanic and  
914 atmospheric changes during the Younger Dryas cold period. *Nature Geoscience* 2: 202–205:  
915 doi:10.1038/ngeo439.

916 Batchelor CL and Dowdeswell JA (2014) The physiography of High Arctic cross-shelf troughs.  
917 *Quaternary Science Reviews* 92: 68–96: doi:10.1016/j.quascirev.2013.05.025.

918 Batchelor CL and Dowdeswell JA (2015) Ice-sheet grounding-zone wedges (GZWs) on high-  
919 latitude continental margins. *Marine Geology* 363: 65–92: doi:10.1016/j.margeo.2015.02.001.

920 Bindshadler R (2006) Climate Change: Hitting the Ice Sheets Where It Hurts. *Science*  
921 311(5768): 1720–1721: doi:10.1126/science.1125226.

- 922 Clark CD, Tulaczyk SM, Stokes CR and Canals M (2003) A groove-ploughing theory for the  
923 production of mega-scale glacial lineations, and implications for ice-stream mechanics.  
924 *Journal of Glaciology* 49(165): 240–256: doi:10.3189/172756503781830719.
- 925 Cowan EA, Cai J, Powell RD, Clark JD and Pitcher JN (1997) Temperate glacimarine varves: An  
926 example from Disenchantment Bay, southern Alaska. *Journal of Sedimentary Research* 67(3):  
927 536–549.
- 928 de Vernal A and Hillaire-Marcel C (2006) Provincialism in trends and high frequency changes  
929 in the northwest North Atlantic during the Holocene. *Global and Planetary Change* 54(3-4):  
930 263–290: doi:10.1016/j.gloplacha.2006.06.023.
- 931 Dowdeswell JA, Cofaigh CÓ and Pudsey CJ (2004) Thickness and extent of the subglacial till  
932 layer beneath an Antarctic paleo-ice stream. *Geology* 32(1): 13: doi:10.1130/G19864.1.
- 933 Dowdeswell JA, Evans J and Ó Cofaigh C (2010) Submarine landforms and shallow acoustic  
934 stratigraphy of a 400 km-long fjord-shelf-slope transect, Kangerlussuaq margin, East  
935 Greenland. *Quaternary Science Reviews* 29(25-26): 3359–3369:  
936 doi:10.1016/j.quascirev.2010.06.006.
- 937 Dowdeswell JA and Fugelli EMG (2012) The seismic architecture and geometry of grounding-  
938 zone wedges formed at the marine margins of past ice sheets. *Geological Society of America*  
939 *Bulletin* 124(11-12): 1750–1761: doi:10.1130/B30628.1.
- 940 Dowdeswell JA, Hogan KA, Arnold NS, Mugford RI, Wells M, Hirst JPP, et al. (2015) Sediment-  
941 rich meltwater plumes and ice-proximal fans at the margins of modern and ancient tidewater  
942 glaciers: Observations and modelling. *Sedimentology*: doi:10.1111/sed.12198.
- 943 Dowdeswell JA, Hogan KA, Ó Cofaigh C, Fugelli EMG, Evans J and Noormets R (2013) Late  
944 Quaternary ice flow in a West Greenland fjord and cross-shelf trough system: submarine  
945 landforms from Rink Isbrae to Uummannaq shelf and slope. *Quaternary Science Reviews*:  
946 doi:10.1016/j.quascirev.2013.09.007.
- 947 Dowdeswell JA, Hogan KA, Ó Cofaigh C, Fugelli EMG, Evans J and Noormets R (2014) Late  
948 Quaternary ice flow in a West Greenland fjord and cross-shelf trough system: submarine  
949 landforms from Rink Isbrae to Uummannaq shelf and slope. *Quaternary Science Reviews* 92:  
950 292–309: doi:10.1016/j.quascirev.2013.09.007.
- 951 Dowdeswell JA, Ottesen D, Evans J, Cofaigh C ó and Anderson JB (2008) Submarine glacial  
952 landforms and rates of ice-stream collapse. *Geology* 36(10): 819: doi:10.1130/G24808A.1.
- 953 Dowdeswell, Whittington, Jennings, Andrews, Mackensen and Marienfeld (2000) An origin for  
954 laminated glacimarine sediments through sea-ice build-up and suppressed iceberg rafting: An  
955 origin for laminated glacimarine sediments. *Sedimentology* 47(3): 557–576:  
956 doi:10.1046/j.1365-3091.2000.00306.x.
- 957 Dunlap E and Tang CCL (2006) Modelling the mean circulation of Baffin Bay. *Atmosphere-*  
958 *Ocean* 44(1): 99–109: doi:10.3137/ao.440107.

- 959 Eberl DD (2003) *User guide to RockJock -- A program for determining quantitative mineralogy*  
960 *from X-ray diffraction data*. Washington, D.C.: United States Geological Survey, Open File  
961 Report 03-78.
- 962 Escher JC and Pulvertaft TCR (2010) Geological map of Greenland, 1:2500000. Copenhagen:  
963 Geological Survey of Greenland. Available at: [http://www.geus.dk/program-areas/raw-](http://www.geus.dk/program-areas/raw-materials-greenl-map/greenland/gr-map/kost_1-uk.htm)  
964 [materials-greenl-map/greenland/gr-map/kost\\_1-uk.htm](http://www.geus.dk/program-areas/raw-materials-greenl-map/greenland/gr-map/kost_1-uk.htm).
- 965 Evans J, Ó Cofaigh C, Dowdeswell JA and Wadhams P (2009) Marine geophysical evidence for  
966 former expansion and flow of the Greenland Ice Sheet across the north-east Greenland  
967 continental shelf. *Journal of Quaternary Science* 24(3): 14: doi:10.1002/jqs.1231.
- 968 Funder S, Kjeldsen KK, Kjaer K and ÓCofaigh C (2011) The Greenland Ice Sheet During the  
969 Past 300,000 Years: A Review. In: Ehlers J, Gibbard PL and Hughes PD (eds) *Developments in*  
970 *Quaternary Sciences*. Amsterdam, The Netherlands: Elsevier, 699–713.
- 971 Gilbert R, Nielsen N, Desloges JR and Rasch M (1998) Contrasting glacial marine sedimentary  
972 environments of two arctic fiords on Disko, West Greenland. *Marine Geology* 147(1-4): 63–83:  
973 doi:10.1016/S0025-3227(98)00008-5.
- 974 Gramling C (2015) How warming oceans unleashed an ice stream. *Science* 350(6262): 728–  
975 728: doi:10.1126/science.350.6262.728.
- 976 Granath G (1984) Application of fuzzy clustering and fuzzy classification to evaluate the  
977 provenance of glacial till. *Journal of the International Association for Mathematical Geology*  
978 16(3): 283–301: doi:10.1007/BF01032692.
- 979 Grobe H (1987) A Simple Method for the Determination of Ice-Rafted Debris in Sediment  
980 Cores. *Polarforschung* 57(3): 123.126.
- 981 Grootes PM, Stuiver M, White JWC, Johnsen S and Jouzel J (1993) Comparison of oxygen  
982 isotope records from the GISP2 and GRIP Greenland ice cores. *Nature* 366:  
983 doi:10.1038/366552a0.
- 984 Hall B, Baroni C, Denton G, Kelly MA and Lowell T (2008) Relative sea-level change, Kjove  
985 Land, Scoresby Sund, East Greenland: Implications for seasonality in Younger Dryas time.  
986 *Quaternary Science Reviews* 27(25-26): 2283–2291: doi:10.1016/j.quascirev.2008.08.001.
- 987 Hogan KA, Dix JK, Lloyd JM, Long AJ and Cotterill CJ (2011) Seismic stratigraphy records the  
988 deglacial history of Jakobshavn Isbrae, West Greenland. *Journal of Quaternary Science* 26(7):  
989 757–766: doi:10.1002/jqs.1500.
- 990 Hogan KA, Dowdeswell JA and Ó Cofaigh C (2012) Glacial marine sedimentary processes and  
991 depositional environments in an embayment fed by West Greenland ice streams. *Marine*  
992 *Geology* 311-314: 1–16: doi:10.1016/j.margeo.2012.04.006.
- 993 Holland DM, Thomas RH, de Young B, Ribergaard MH and Lyberth B (2008) Acceleration of  
994 Jakobshavn Isbræ triggered by warm subsurface ocean waters. *Nature Geoscience* 1(10): 659  
995 – 664: doi:10.1038/ngeo316.

- 996 Howat IM, Joughin I and Scambos TA (2007) Rapid Changes in Ice Discharge from Greenland  
997 Outlet Glaciers. *Science* 315(5818): 1559–1561: doi:10.1126/science.1138478.
- 998 Jennings AE (1993) The Quaternary History of Cumberland Sound, Southeastern Baffin Island:  
999 The Marine Evidence. *Géographie physique et Quaternaire* 47(1): 21: doi:10.7202/032929ar.
- 1000 Jennings AE, Grönvold K, Hilberman R, Smith M and Hald M (2002) High-resolution study of  
1001 Icelandic tephras in the Kangerlussuaq Trough, southeast Greenland, during the last  
1002 deglaciation. *Journal of Quaternary Science* 17(8): 747–757: doi:10.1002/jqs.692.
- 1003 Jennings AE, Hald M, Smith M and Andrews JT (2006) Freshwater forcing from the Greenland  
1004 Ice Sheet during the Younger Dryas: Evidence from southeastern Greenland shelf cores.  
1005 *Quaternary Science Reviews* 25(3-4): 282–298: doi:10.1016/j.quascirev.2005.04.006.
- 1006 Jennings AE and Helgadottir G (1994) Foraminiferal assemblages from the fjords and shelf of  
1007 eastern Greenland. *The Journal of Foraminiferal Research* 24(2): 123–144:  
1008 doi:10.2113/gsjfr.24.2.123.
- 1009 Jennings AE, Kelly J, Shreve B, Reed M and Andrews JT (2013) Ice Rafting Events off Central  
1010 West Greenland: A Record of Ice Sheet Retreat from Northern Baffin Bay? paper presented at  
1011 the GSA. Talk. Geological Society of America.
- 1012 Jennings AE, Walton ME, Ó Cofaigh C, Kilfeather A, Andrews JT, Ortiz JD, et al. (2014)  
1013 Paleoenvironments during Younger Dryas-Early Holocene retreat of the Greenland Ice Sheet  
1014 from outer Disko Trough, central west Greenland. *Journal of Quaternary Science* 29(1): 27–40:  
1015 doi:10.1002/jqs.2652.
- 1016 Jennings AE and Weiner NJ (1996) Environmental change in eastern Greenland during the last  
1017 1300 years: evidence from foraminifera and lithofacies in Nansen Fjord, 68 N. *The Holocene*  
1018 6(2): 179–161: doi:10.1177/095968369600600205.
- 1019 Joughin I, Alley RB and Holland DM (2012) Ice-Sheet Response to Oceanic Forcing. *Science*  
1020 338(6111): 1172–1176: doi:10.1126/science.1226481.
- 1021 Kaplan MR and Wolfe AP (2006) Spatial and temporal variability of Holocene temperature in  
1022 the North Atlantic region. *Quaternary Research* 65(2): 223–231:  
1023 doi:10.1016/j.yqres.2005.08.020.
- 1024 Kelley SE, Briner JP and Young NE (2013) Rapid ice retreat in Disko Bugt supported by <sup>10</sup>Be  
1025 dating of the last recession of the western Greenland Ice Sheet. *Quaternary Science Reviews*  
1026 82: 13–22: doi:10.1016/j.quascirev.2013.09.018.
- 1027 Knudsen KL, Stabell B, Seidenkrantz M-S, Eiríksson J and Blake W (2008) Deglacial and  
1028 Holocene conditions in northernmost Baffin Bay: sediments, foraminifera, diatoms and stable  
1029 isotopes. *Boreas* 37(3): 346–376: doi:10.1111/j.1502-3885.2008.00035.x.
- 1030 Knutz PC, Sicre M-A, Ebbesen H, Christiansen S and Kuijpers A (2011) Multiple-stage deglacial  
1031 retreat of the southern Greenland Ice Sheet linked with Irminger Current warm water  
1032 transport. *Paleoceanography* 26(3): PA3204: doi:10.1029/2010PA002053.

- 1033 Kovach (1998) *Multi-Variate Statistical Package*. Penraeth, Wales: Kovach Computing  
1034 Services.
- 1035 Lane TP, Roberts DH, Rea BR, Ó Cofaigh C, Vieli A and Rodés A (2014) Controls upon the Last  
1036 Glacial Maximum deglaciation of the northern Uummannaq Ice Stream System, West  
1037 Greenland. *Quaternary Science Reviews* 92: 324–344: doi:10.1016/j.quascirev.2013.09.013.
- 1038 Larsen NK, Funder S, Linge H, Möller P, Schomacker A, Fabel D, et al. (2015) A Younger Dryas  
1039 re-advance of local glaciers in north Greenland. *Quaternary Science Reviews*. Available at:  
1040 <http://linkinghub.elsevier.com/retrieve/pii/S0277379115301578>:  
1041 doi:10.1016/j.quascirev.2015.10.036.
- 1042 Lloyd JM (2006a) Late Holocene environmental change in Disko Bugt, west Greenland:  
1043 interaction between climate, ocean circulation and Jakobshavn Isbrae. *Boreas* 35(1): 35–49:  
1044 doi:10.1111/j.1502-3885.2006.tb01111.x.
- 1045 Lloyd JM (2006b) Modern distribution of benthic foraminifera from Disko Bugt, west  
1046 Greenland. *The Journal of Foraminiferal Research* 36(4): 315.
- 1047 Lloyd JM, Moros M, Perner K, Telford RJ, Kuijpers A, Jansen E, et al. (2011) A 100 yr record of  
1048 ocean temperature control on the stability of Jakobshavn Isbrae, West Greenland. *Geology*  
1049 39(9): 867–870: doi:10.1130/G32076.1.
- 1050 Lloyd JM, Park LA, Kuijpers A and Moros M (2005) Early Holocene palaeoceanography and  
1051 deglacial chronology of Disko Bugt, West Greenland. *Quaternary Science Reviews* 24(14):  
1052 1741–1755: doi:10.1016/j.quascirev.2004.07.024.
- 1053 Long AJ (2009) Back to the future: Greenland’s contribution to sea-level change. *GSA Today*  
1054 19(6): 4: doi:10.1130/GSATG40A.1.
- 1055 McCarthy D (2011) Late Quaternary ice-ocean interactions in central West Greenland. Ph.D.  
1056 Thesis, Scotland, UK, Durham University.
- 1057 Miller GH (2008) Greenland’s elusive younger dryas. *Quaternary Science Reviews* 27(25-26):  
1058 2271–2272: doi:10.1016/j.quascirev.2008.10.001.
- 1059 Misnasny B and McBratney AB (2002) *FuzMe*. University of Sydney, Australia: Australian  
1060 Center for Precision Agriculture.
- 1061 Mougnot J, Rignot E, Scheuchl B, Fenty I, Khazendar A, Morlighem M, et al. (2015) Fast retreat  
1062 of Zachariae Isstrom, northeast Greenland. *Science* 350(6266): 1357–1361:  
1063 doi:10.1126/science.aac7111.
- 1064 Mowatt TC and Naidu AS (1994) *Summary Review of the Geology of Greenland as Related to*  
1065 *Geological and Engineering Aspects of Sampling Beneath the Inland Ice*. BLM-Alaska Open File  
1066 Report. Alaska: U.S. Department of the Interior, Bureau of Land Management, 59.



- 1067 Mugford RI and Dowdeswell JA (2011) Modeling glacial meltwater plume dynamics and  
1068 sedimentation in high-latitude fjords. *Journal of Geophysical Research: Earth Surface* 116(F1):  
1069 F01023: doi:10.1029/2010JF001735.
- 1070 Münchow A, Falkner KK and Melling H (2015) Baffin Island and West Greenland Current  
1071 Systems in northern Baffin Bay. *Progress in Oceanography* 132: 305–317:  
1072 doi:10.1016/j.pocean.2014.04.001.
- 1073 Murton J, Bateman M, Dallimore S, Teller J and Yang Z (2010) Identification of Younger Dryas  
1074 outburst flood path from Lake Agassiz to the Arctic Ocean. *Nature* 464(7289): 740–743:  
1075 doi:10.1038/nature08954.
- 1076 Nick FM, Vieli A, Andersen ML, Joughin I, Payne A, Edwards TL, et al. (2013) Future sea-level  
1077 rise from Greenland's main outlet glaciers in a warming climate. *Nature* 497(7448): 235–238:  
1078 doi:10.1038/nature12068.
- 1079 Nick FM, Vieli A, Howat IM and Joughin I (2009) Large-scale changes in Greenland outlet  
1080 glacier dynamics triggered at the terminus. *Nature Geoscience* 2(2): 110–114:  
1081 doi:10.1038/ngeo394.
- 1082 Ó Cofaigh C (2012) Ice sheets viewed from the ocean: the contribution of marine science to  
1083 understanding modern and past ice sheets. *Philosophical transactions. Series A, Mathematical,*  
1084 *physical, and engineering sciences* 370(1980): 5512–5539: doi:10.1098/rsta.2012.0398.
- 1085 Ó Cofaigh C, Andrews JT, Jennings AE, Dowdeswell JA, Hogan KA, Kilfeather AA, et al. (2013a)  
1086 Glacimarine lithofacies, provenance and depositional processes on a West Greenland trough-  
1087 mouth fan. *Journal of Quaternary Science* 28: doi:10.1002/jqs.2569.
- 1088 Ó Cofaigh C and Dowdeswell JA (2001) Laminated sediments in glacimarine environments:  
1089 diagnostic criteria for their interpretation. *Quaternary Science Reviews* 20(13): 1411–1436:  
1090 doi:10.1016/S0277-3791(00)00177-3.
- 1091 Ó Cofaigh C, Dowdeswell JA, Allen CS, Hiemstra JF, Pudsey CJ, Evans J, et al. (2005) Flow  
1092 dynamics and till genesis associated with a marine-based Antarctic palaeo-ice stream.  
1093 *Quaternary Science Reviews* 24(5-6): 709–740: doi:10.1016/j.quascirev.2004.10.006.
- 1094 Ó Cofaigh C, Dowdeswell JA, Evans J and Larter RD (2008) Geological constraints on Antarctic  
1095 palaeo-ice-stream retreat. *Earth Surface Processes and Landforms* 33(4): 513–525:  
1096 doi:10.1002/esp.1669.
- 1097 Ó Cofaigh C, Dowdeswell JA, Jennings AE, Hogan KA, Kilfeather A, Hiemstra JF, et al. (2013b)  
1098 An extensive and dynamic ice sheet on the West Greenland shelf during the last glacial cycle.  
1099 *Geology* 41(2): 219–222: doi:10.1130/G33759.1.
- 1100 Ó Cofaigh C, Evans J, Dowdeswell JA and Larter RD (2007) Till characteristics, genesis and  
1101 transport beneath Antarctic paleo-ice streams. *Journal of Geophysical Research* 112: F03006:  
1102 doi:10.1029/2006JF000606.

- 1103 Parnell J, Bowden S, Andrews JT and Taylor C (2007) Biomarker determination as a  
 1104 provenance tool for detrital carbonate events (Heinrich events?): Fingerprinting Quaternary  
 1105 glacial sources into Baffin Bay. *Earth and Planetary Science Letters* 257(1-2): 71–82:  
 1106 doi:10.1016/j.epsl.2007.02.021.
- 1107 Pearce C, Seidenkrantz M-S, Kuijpers A and Reynisson NF (2014) A multi-proxy  
 1108 reconstruction of oceanographic conditions around the Younger Dryas–Holocene transition in  
 1109 Placentia Bay, Newfoundland. *Marine Micropaleontology* 112: 39–49:  
 1110 doi:10.1016/j.marmicro.2014.08.004.
- 1111 Pedersen GK and Pulvertaft TCR (1992) The nonmarine Cretaceous of the West Greenland  
 1112 Basin, onshore West Greenland. *Cretaceous Research* 13(3): 263–272: doi:10.1016/0195-  
 1113 6671(92)90002-8.
- 1114 Powell RD (1990) Glacimarine processes at grounding-line fans and their growth to ice-  
 1115 contact deltas. *Geological Society, London, Special Publications* 53(1): 53–73:  
 1116 doi:10.1144/GSL.SP.1990.053.01.03.
- 1117 Principato SM, Jennings AE, Kristjansdottir GB and Andrews JT (2005) Glacial-marine or  
 1118 subglacial origin of diamicton units from the Southwest and North Iceland shelf: Implications  
 1119 for the glacial history of Iceland. *Journal of Sedimentary Research* 75(6): 968–983:  
 1120 doi:10.2110/jsr.2005.073.
- 1121 Reimer P, Bard E, Bayliss A, Beck JW, Blackwell PG, Ramsey CB, et al. (2013) IntCal13 and  
 1122 Marine13 Radiocarbon Age Calibration Curves 0–50,000 Years cal BP. *Radiocarbon* 55(4):  
 1123 1869–1887: doi:10.2458/azu\_js\_rc.55.16947.
- 1124 Rignot E (2002) Mass Balance of Polar Ice Sheets. *Science* 297(5586): 1502–1506:  
 1125 doi:10.1126/science.1073888.
- 1126 Rignot E and Kanagaratnam P (2006) Changes in the velocity structure of the Greenland Ice  
 1127 Sheet. *Science* 311(5763): 986–990: doi:10.1126/science.1121381.
- 1128 Rignot E, Koppes M and Velicogna I (2010) Rapid submarine melting of the calving faces of  
 1129 West Greenland glaciers. *Nature Geoscience* 3: 187 – 191: doi:10.1038/ngeo765.
- 1130 Rignot E, Velicogna I, van den Broeke MR, Monaghan A and Lenaerts JTM (2011) Acceleration  
 1131 of the contribution of the Greenland and Antarctic ice sheets to sea level rise. *Geophysical*  
 1132 *Research Letters* 38(5): L05503: doi:10.1029/2011GL046583.
- 1133 Roberts DH, Long AJ, Schnabel C, Davies BJ, Xu S, Simpson MJR, et al. (2009) Ice sheet extent  
 1134 and early deglacial history of the southwestern sector of the Greenland Ice Sheet. *Quaternary*  
 1135 *Science Reviews* 28(25-26): 2760–2773: doi:10.1016/j.quascirev.2009.07.002.
- 1136 Roberts DH, Rea BR, Lane TP, Schnabel C and Rodés A (2013) New constraints on Greenland  
 1137 ice sheet dynamics during the last glacial cycle: Evidence from the Uummannaq ice stream  
 1138 system. *Journal of Geophysical Research: Earth Surface* 118(2): 519–541:  
 1139 doi:10.1002/jgrf.20032.

- 1140 Scott DB and Vilks G (1991) Benthic foraminifera in the surface sediments of the deep-sea  
1141 Arctic Ocean. *The Journal of Foraminiferal Research* 21(1): 20–38: doi:10.2113/gsjfr.21.1.20.
- 1142 Seidenkrantz M-S, Ebbesen H, Aagaard-Sørensen S, Moros M, Lloyd JM, Olsen J, et al. (2013)  
1143 Early Holocene large-scale meltwater discharge from Greenland documented by foraminifera  
1144 and sediment parameters. *Palaeogeography, Palaeoclimatology, Palaeoecology* 391: 71–81:  
1145 doi:10.1016/j.palaeo.2012.04.006.
- 1146 Simon Q, St-Onge G and Hillaire-Marcel C (2012) Late Quaternary chronostratigraphic  
1147 framework of deep Baffin Bay glaciomarine sediments from high-resolution paleomagnetic  
1148 data. *Geochemistry, Geophysics, Geosystems* 13: Q0A003: doi:10.1029/2012GC004272.
- 1149 Steenfelt A, Thomassen B, Lind M and Kyed J (1998) *Karrat 97: reconnaissance mineral*  
1150 *exploration in central West Greenland*. Bulletin. GEUS: GEUS, 73–80.
- 1151 Steinsund PI (1994) Benthic Foraminifera in Surface Sediments of the Barents and Kara Seas:  
1152 Modern and Late Quaternary Applications. Doctor Scientiarum thesis, Institute of Biology and  
1153 Geology, University of Tromsø.
- 1154 Straneo F, Curry RG, Sutherland DA, Hamilton GS, Cenedese C, Våge K, et al. (2011) Impact of  
1155 fjord dynamics and glacial runoff on the circulation near Helheim Glacier. *Nature Geoscience*  
1156 4(5): 322–327: doi:10.1038/ngeo1109.
- 1157 Straneo F, Hamilton GS, Sutherland DA, Stearns LA, Davidson F, Hammill MO, et al. (2010)  
1158 Rapid circulation of warm subtropical waters in a major glacial fjord in East Greenland.  
1159 *Nature Geoscience* 3(3): 182–186: doi:10.1038/ngeo764.
- 1160 Stuiver M, Reimer PJ and Reimer RW (2005) *CALIB 5.0*. .
- 1161 Syvitski JPM (1989) On the deposition of sediment within glacier-influenced fjords:  
1162 Oceanographic controls. *Marine Geology* 85(2-4): 301–329: doi:10.1016/0025-  
1163 3227(89)90158-8.
- 1164 Tang C and Dunlap E (2007) Modeling annual variation of sea-ice cover in Baffin Bay. paper  
1165 presented at the The Seventeenth International Offshore and Polar Engineering Conference.  
1166 Lisbon, Portugal.
- 1167 Tang C, Ross C, Yao T, Petrie B, Detracey B and Dunlap E (2004) The circulation, water masses  
1168 and sea-ice of Baffin Bay. *Progress In Oceanography* 63(4): 183–228:  
1169 doi:10.1016/j.pocean.2004.09.005.
- 1170 Ullrich AD, Cowan EA, Zellers SD, Jaeger JM and Powell RD (2009) Intra-annual Variability in  
1171 Benthic Foraminiferal Abundance in Sediments of Disenchantment Bay, an Alaskan Glacial  
1172 Fjord. *Arctic, Antarctic, and Alpine Research* 41(2): 257–271: doi:10.1657/1938-4246-  
1173 41.2.257.
- 1174 van den Broeke M, Bamber J, Ettema J, Rignot E, Schrama E, van de Berg WJ, et al. (2009)  
1175 Partitioning Recent Greenland Mass Loss. *Science* 326(5955): 984–986:  
1176 doi:10.1126/science.1178176.

1177 Young NE, Briner JP, Stewart HAM, Axford Y, Csatho B, Rood DH, et al. (2011) Response of  
1178 Jakobshavn Isbrae, Greenland, to Holocene climate change. *Geology* 39(2): 131–134:  
1179 doi:10.1130/G31399.1.

1180

1181

1182

1183 **Table Captions**

1184 Table 1. Location and measurements of cores discussed in this study.

1185

1186 Table 2. Radiocarbon dates and their calibrations from marine sediment cores in the

1187 Uummannaq Trough. The  $^{14}\text{C}$  ages were calibrated using the Marine13 dataset and a  $\Delta R$  of

1188  $140\pm 30$ .

1189

1190 Table 3. Foraminiferal species and their established environmental preferences.

1191

1192

1193 **Figure captions**

1194 **Figure 1. A)** Location of the Uummannaq system, West Greenland; the main ocean currents  
1195 are shown, after Jennings et al. (2013). Map created in Ocean Data Viewer, available at  
1196 <http://data.unep-wcmc.org>. **B)** Map of the Uummannaq Trough, including bathymetry,  
1197 location of core sites and deglacial dates. The ice margin deglaciation date of 11.4 BP was  
1198 determined by Roberts et al. (2013) (orange diamond); the Karrat Lake deglaciation date  
1199 (11.6 BP) was determined by Lane et al. (2014) (purple diamond). The cores presented in this  
1200 paper are labelled with green dots, while the cores included for comparison are labelled with  
1201 yellow dots. The grey lines on the outer shelf and mid-shelf represent the ice extent at the Last  
1202 Glacial Maximum (LGM) and the possible Younger Dryas stillstand. The translucent pink  
1203 outline represents the "pinch-out" of the ice-rafted detritus (IRD) belt mentioned in the paper.  
1204 The red dots and dark grey line in the fjords represents the deglacial dates found by Roberts  
1205 et al. (2013). TMF = trough mouth fan (Dowdeswell et al., 2014; Ó Cofaigh et al., 2013a). **C)**  
1206 Map of basic bedrock geology discussed in this paper. The bedrock discussed in this paper is  
1207 shown in colour; the mineralogy of the seafloor and fjords is not discussed in this paper, and  
1208 is shown in grey. The extant Greenland Ice Sheet is shown in white. Adapted from Roberts et  
1209 al., 2013.

1210 **Figure 2. A)** TOPAS sub-bottom profiles for the coring transect along the Uummannaq  
1211 Trough. Solid lines indicate location of profiles B and E; the dotted line for profile F indicates  
1212 where the profile for VC42 would fit on profile A, since VC42 is was taken approximately 4 km  
1213 north of the long profile in A; **B)** Detailed profile across site of core VC45, showing  
1214 stratification of sediment in basin between moraine features; **C)** Bathymetry of the outer shelf  
1215 showing moraine features described in the text; **D)** Details of mega-scale glacial lineations  
1216 (MSGs) near VC43 on the outer shelf; **E)** Detailed profile of core VC43, which is located west  
1217 of the GZW on the outer shelf; **F)** Detailed profile across core site VC42, east of the moraine  
1218 and GZW. This profile, and VC42, is located ca. 4 km north of the profile shown in panel A.

1219 **Figure 3.** Lithofacies examples of core sediments based on x-radiographs (core depth-scale in  
1220 cm downcore). Examples of each lithofacies are shown. **A)** L1, massive, matrix-supported  
1221 diamicton; **B)** transition from L1 to L2, massive pebbly mud; **C)** transition from L1 to L2; **D)**  
1222 L3, crudely-stratified, bioturbated mud with dispersed IRD; **E)** L4, laminated mud with

1223 dispersed IRD; **F**) L5, stratified pebbly mud; **G**) transition from L2 to L6, bioturbated mud. The  
1224 thick, buff-coloured detrital carbonate (DC) layer is shown in both x-radiograph and core  
1225 photograph (**H**). The **b** represents examples of bioturbation found in the cores.

1226 **Figure 4.** Results from **fuzzy mean** statistical analysis of qXRD mineralogy. **A**) PC-1 scores for  
1227 the individual cores; **B**) PC-1 scores for the two mineral clusters (2a and 2b); **C**) distribution  
1228 of minerals within the two mineral clusters; **D**) distribution of minerals within the cores.

1229 **Figures 5, 6 and 7.** Sediment data for core VC45, including >2mm IRD counts, shear strength  
1230 measurements, **fuzzy mean**-derived cluster analysis results of the qXRD mineralogy, benthic  
1231 foraminifera per millilitre of wet sediment, core lithology and detailed core log. The legend for  
1232 the core logs in figures 5, 6 and 7 is presented here. Arrows represent correlated dates and  
1233 tie-points between cores.

1234 **Figure 6.** **Sediment data for core VC43 (see Fig. 5 for more detail).**

1235 **Figure 7.** **Sediment data for core VC42 (see Fig. 5 for more detail).**

1236 **Figure 8.** Foraminiferal assemblage data for core VC45. Faunal data is shown in percentage  
1237 (calcareous and agglutinated foraminifera add to 100%; hubs and linings are included in the  
1238 calcareous assemblage). Total foraminiferal concentration represents the total number of  
1239 individual foraminifera per millilitre (ml) sediment in the sample, and the total calcareous  
1240 and total agglutinated curves concentrations represent the total number of respective  
1241 foraminifera per ml sediment in each sample. The >2mm IRD is shown in as individual counts  
1242 based on radiograph images. Foraminiferal zones are shown as dashed lines and designated  
1243 F45-1, F45-2, etc. Lithological zones are shown in solid lines and designated L1, L2, etc. The  
1244 grey box represents the compressed unit discussed in the text. Arrows represent correlated  
1245 dates and tie-points between cores.

1246 **Figure 9.** Foraminiferal assemblage data for core VC43. **The core contained insufficient**  
1247 **number of foraminiferal specimens to constitute an assemblage, so cluster analysis could not**  
1248 **be run and no faunal zones were created. See Fig. 8 for further detail.**

1249 **Figure 10.** Foraminiferal assemblage data for core VC42. **Foraminiferal zones are shown as**  
1250 **dashed lines and designated F42-1, F42-2, etc. See Fig. 8 for more detail.**

1251 **Figure 11. A)** Representation of the proposed retreat of the Uummannaq ice stream. The  
1252 solid line represents the proposed ice retreat. The short dotted line represents the proposed  
1253 still-stand of the ice on the mid-shelf, which formed the grounding zone wedge (GZW); the  
1254 diamond represents the date by which Roberts et al. (2013) found exposure dates on Illorsuit  
1255 Island; the stars represent the radiocarbon dates from this paper. **B)** Comparison of the  
1256 Uummannaq ice stream retreat with the  $\delta^{18}\text{O}$  record from the GISP2 ice core record (Grootes  
1257 et al., 1993). The darker grey bar on the right represents the time by which the ice had  
1258 retreated from VC45, and the lighter grey bar represents the retreat from the proposed still-  
1259 stand at the GZW on the mid-shelf. During the early Holocene, the ice continued to retreat  
1260 across the shelf and into the fjords.  
1261



**Table 1**

<i>Core</i>	<i>Latitude</i>	<i>Longitude</i>	<i>Water depth, m</i>	<i>Core length, cm</i>	<i>Coring technique</i>
JR175-VC45	70.56650°	-60.307500°	648	141	Vibro core
JR175-VC43	70.62283°	-59.620833°	629	315	Vibro core
JR175-VC42	70.88217°	-56.092500°	554	550	Vibro core
MSM343520	70.81585°	-56.848300°	546	989	Gravity core

Table 2

<i>Core</i>	<i>Lab Code</i>	<i>Depth, cm</i>	<i>Material</i>	<sup>14</sup> <i>C age</i>	<i>Cal. age range, 2σ</i>	<i>Cal. age, BP</i>
VC45	CURL-14050	93-95	<i>I. norcrossi</i>	12555±30	13760-14037	13895
VC45	AA-89913	125-127	Mixed benthic foram.	13211±92	14517-15366	15041
VC43	CURL-14054	71-72.5	Mollusc shell	10535±25	11257-11722	11467

Table 3

Species	Warmer (Atlantic Water)	Colder (Polar Water)	Productivity	Meltwater/low salinity	Sea ice cover	Indifferent	References
<b>Calcareous Species</b>							
<i>Bolivinellina pseudopunctata</i>			X				(Jennings et al., 2004; Rytter et al., 2002)
<i>Cassidulina neoteretis</i>	X						(Jennings and Helgadottir, 1994; Jennings and Weiner, 1996; Seidenkrantz, 1995)
<i>Cassidulina reniforme</i>		X					(Hald and Korsun, 1997; Mackensen et al., 1985)
<i>Cassidulina reniforme</i>		X					(Korsun and Hald, 2000; Scott et al., 2008)
<i>Elphidium excavatum</i> f. <i>clavata</i>		X		X			(Hald and Korsun, 1997; Jennings and Helgadottir, 1994)
<i>Islandiella norcrossi</i>	X						(Lloyd, 2006b; Steinsund, 1994)
<i>Melonis barleeanus</i>	X		X				(Caralp, 1989; Corliss, 1991; Jennings et al., 2004)
<i>Nonionellina labradorica</i>			X				(Jennings et al., 2004; Polyak et al., 2002)
<i>Pullenia osloensis</i>	X		X				(Lloyd et al., 2011)
<i>Stainforthia concava</i>			X				(Jennings and Helgadottir, 1994)
<i>Stainforthia feylingi</i>			X	X			(Alve, 1994; Knudsen and Seidenkrantz, 1994)
<i>Stetsonia horvathi</i>					X		(Lagoe, 1977)
<b>Agglutinated Species</b>							
<i>Adercotryma glomerata</i>	X						(Lloyd et al., 2011; Lloyd, 2006b)
<i>Cribrostomoides crassimargo</i>		X					(Lloyd, 2006b)
<i>Cuneata arctica</i>		X					(Schafer and Cole, 1988)
<i>Deuterammia grahami</i>						X	Indifferent
<i>Portatrochammina bipolaris</i>						X	(Jennings and Helgadottir, 1994; Lloyd, 2006b)
<i>Reophax catella</i>	X						(Loeblich and Tappan, 1984)
<i>Reophax fusiformis</i>	X						(Hald and Korsun, 1997; Jennings and Helgadottir, 1994)
<i>Saccammina difflugiformis</i>	X						(Schafer and Cole, 1988; Scott and Vilks, 1991)
<i>Spiroplectammina biformis</i>				X			(Jennings and Helgadottir, 1994; Schafer and Cole, 1986)
<i>Textularia earlandi</i>		X					(Jennings and Helgadottir, 1994; Schafer and Cole, 1986)
<i>Textularia torquata</i>		X				X	(Ishman and Foley, 1996)

Figure 1

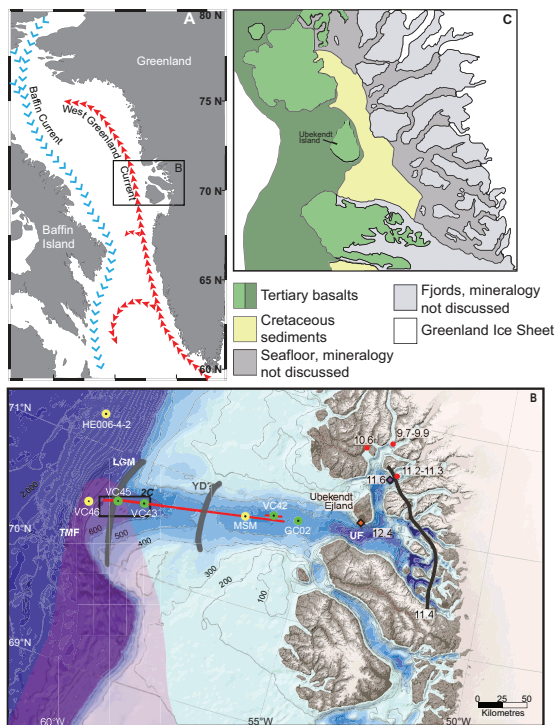


Figure 2  
[Click here to download high resolution image](#)

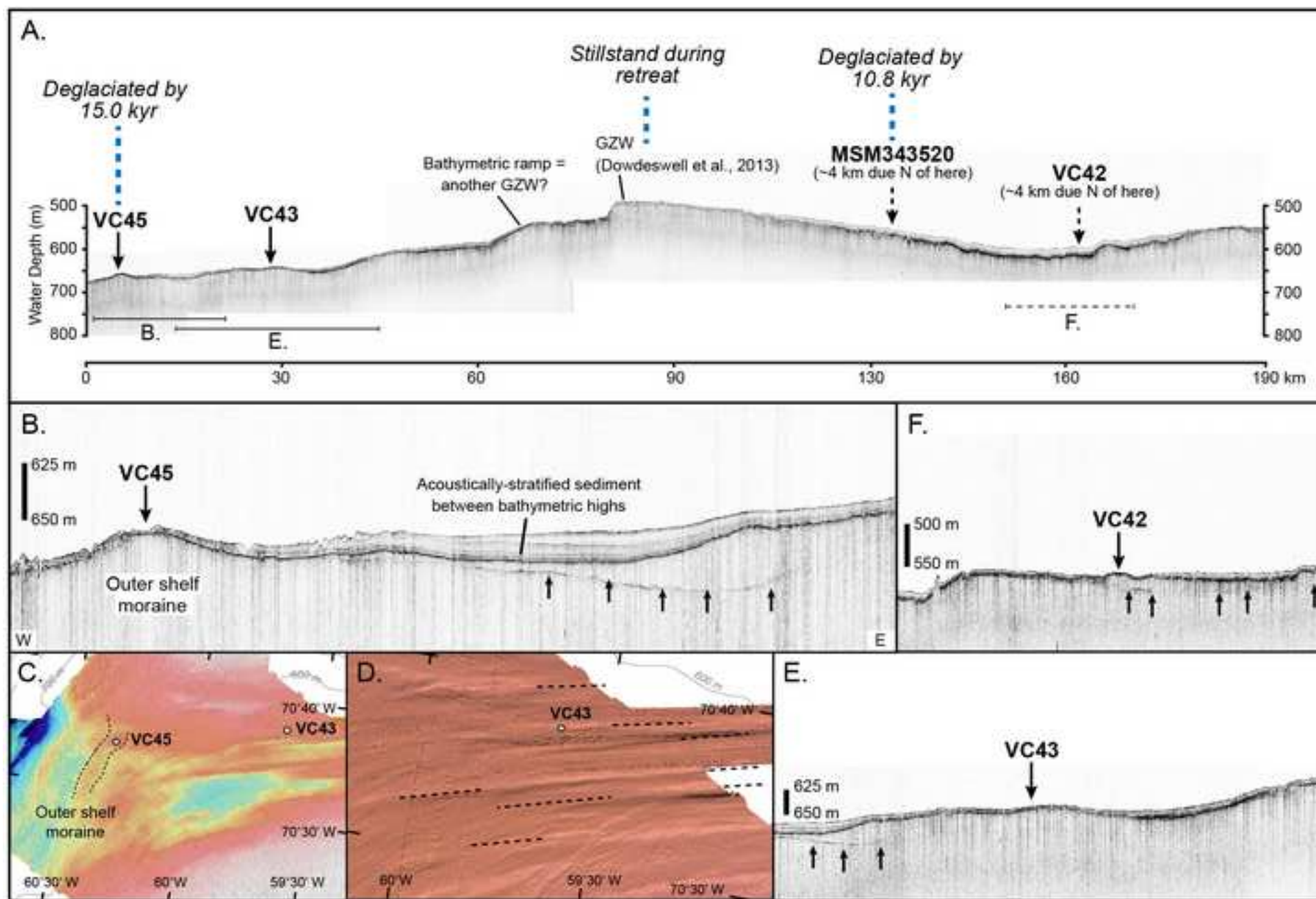


Figure 3




Figure 4

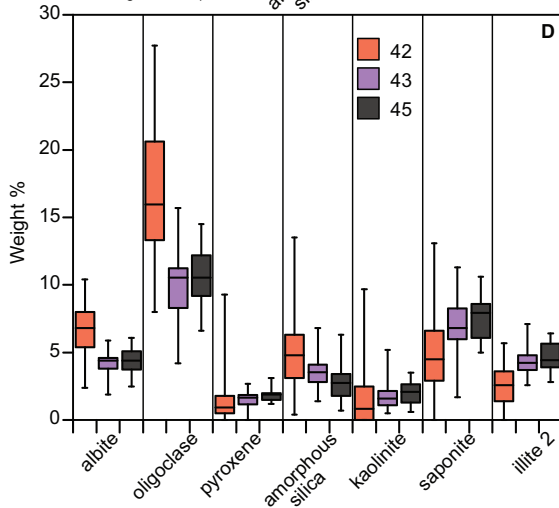
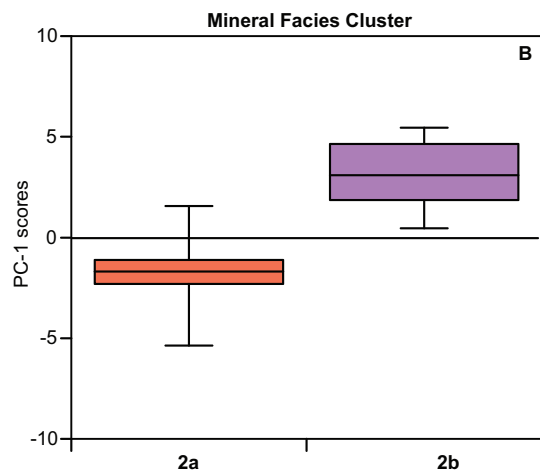
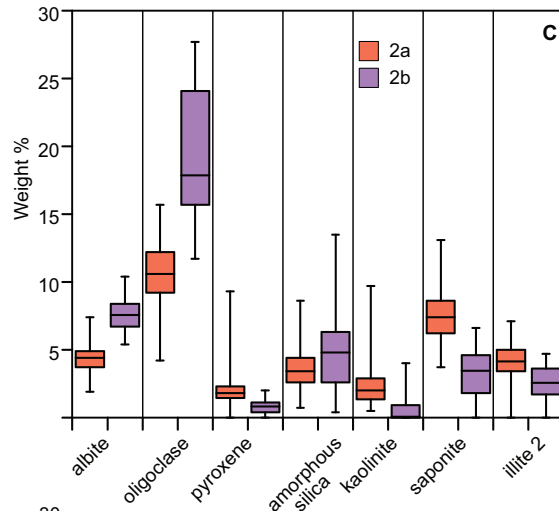
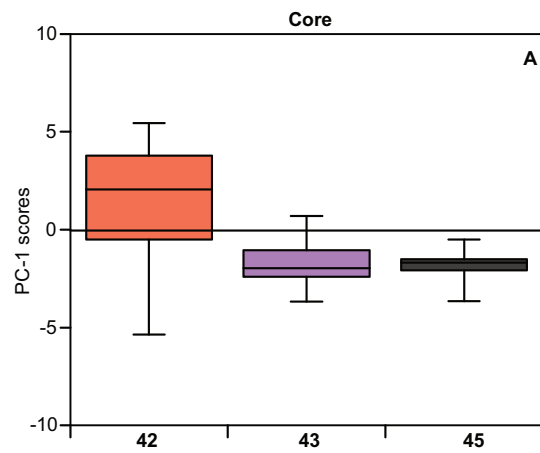


Figure 5

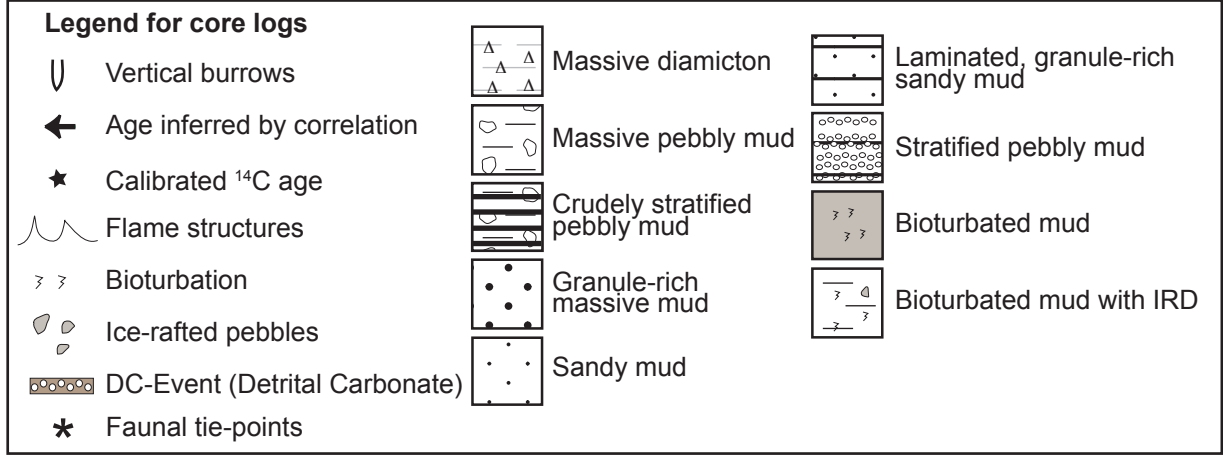
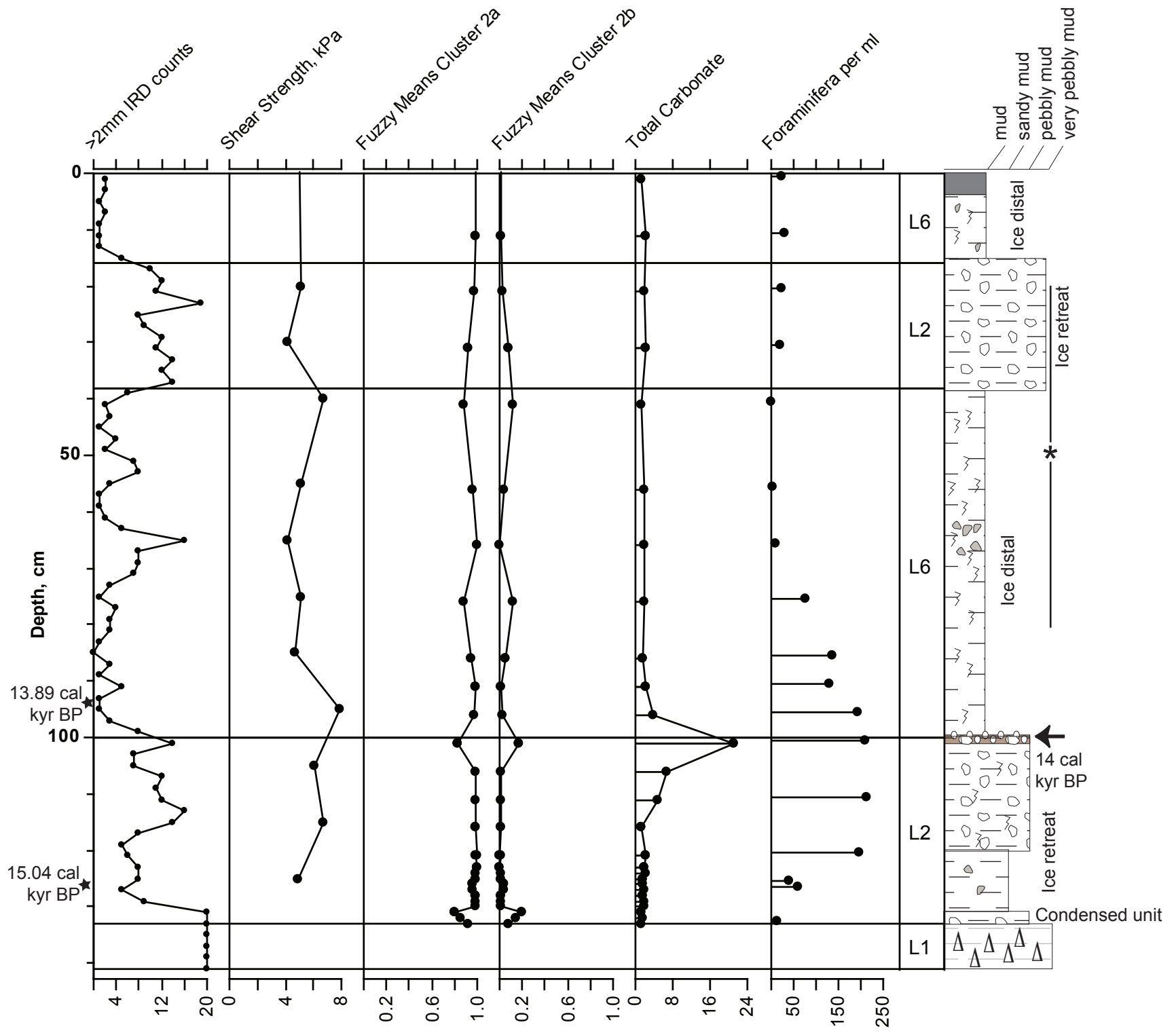




Figure 6

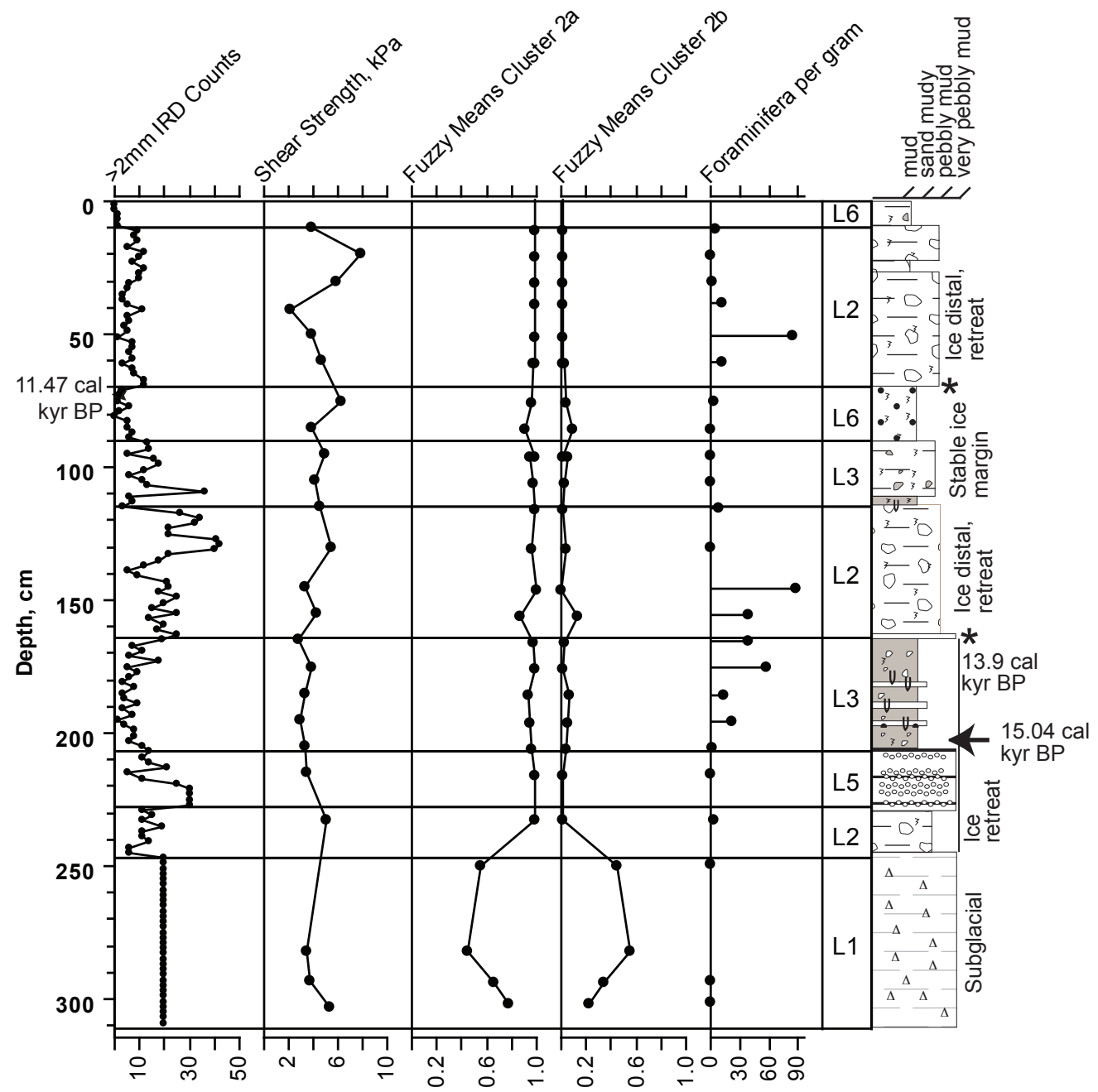


Figure 7




Figure 8

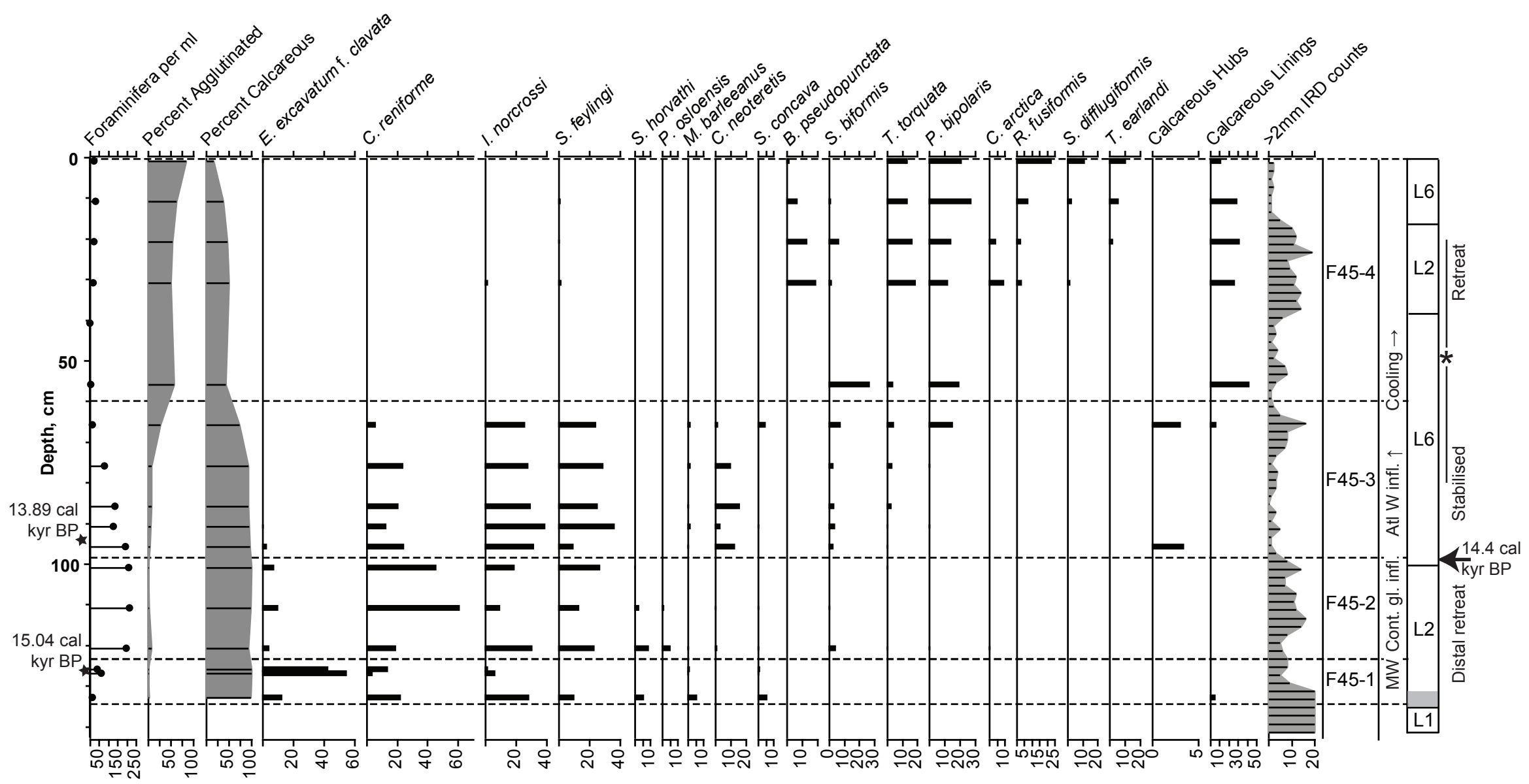


Figure 9

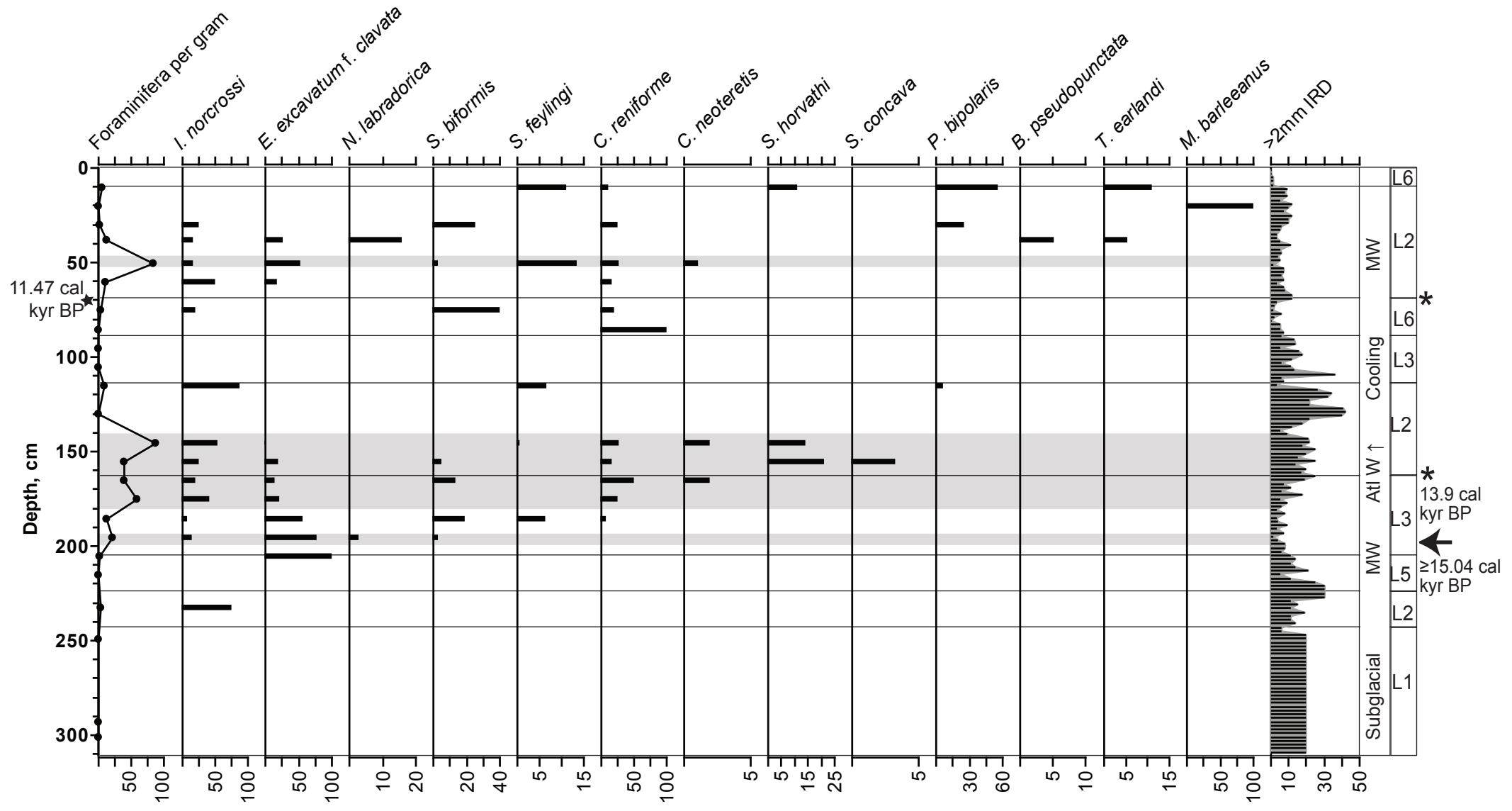


Figure 10

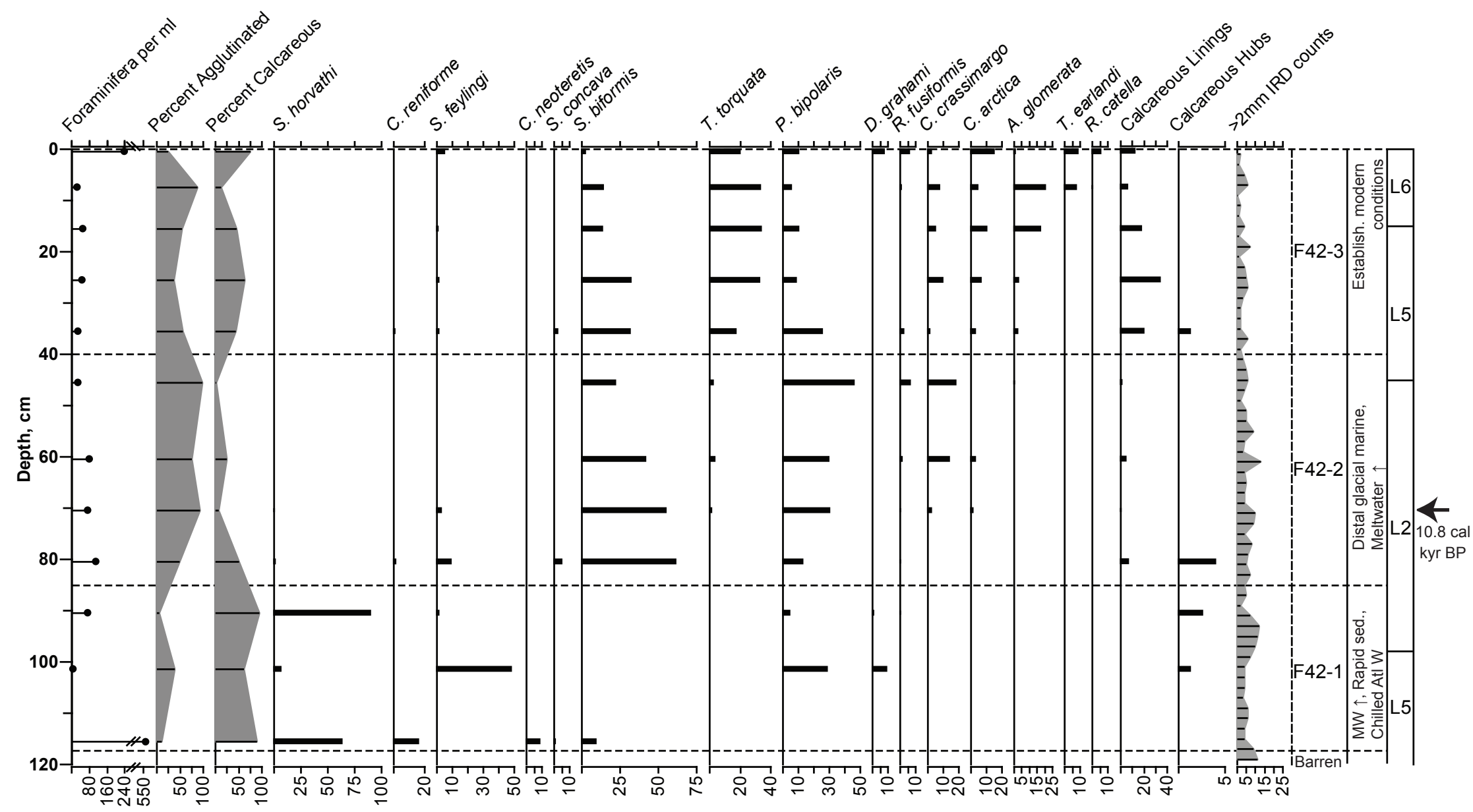
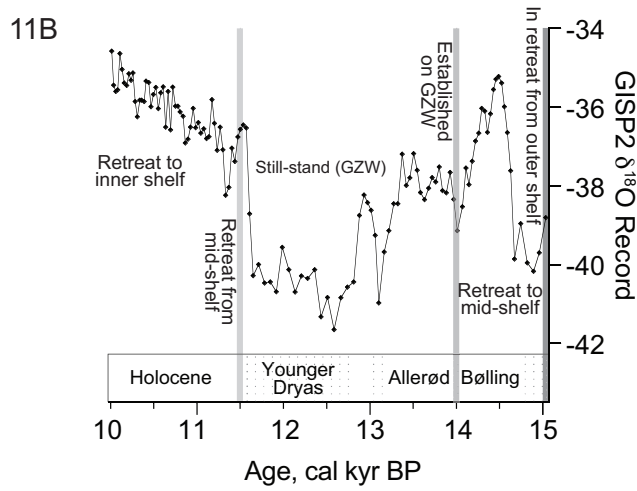
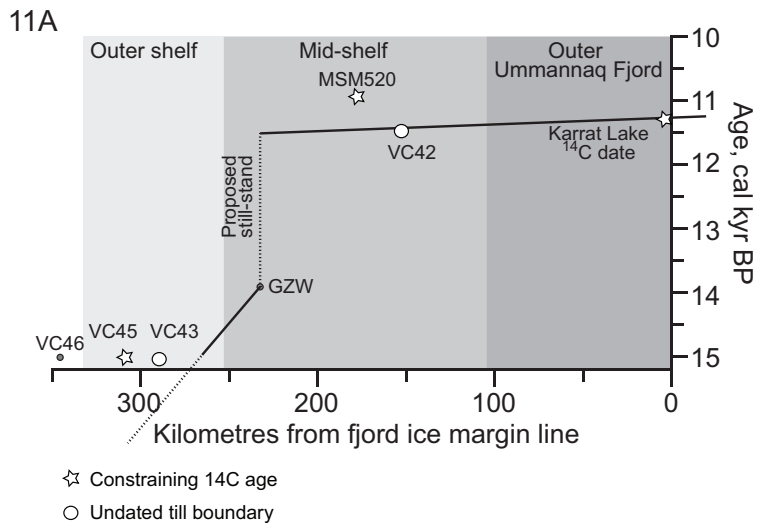


Figure 11



Highlights for manuscript " **Ice Stream retreat following the LGM and onset of the West Greenland Current in Uummannaq Trough, West Greenland**".

- Greenland Ice Sheet extended to shelf edge in Uummannaq Trough at LGM
- Ice stream retreat underway by 15 cal kyr BP
- West Greenland Current present on outer shelf of Uummannaq Trough by 15 cal kyr BP
- Mid-shelf grounding zone wedge formed during Younger Dryas
- After YD ended, rapid retreat of ice into Uummannaq fjords