

Evidence for late Middle Pleistocene glaciation of the British margin of the southern North Sea

Journal:	<i>Journal of Quaternary Science</i>
Manuscript ID	JQS-15-0086.R1
Wiley - Manuscript type:	Special Issue Article
Date Submitted by the Author:	n/a
Complete List of Authors:	White, Tom; University of Oxford, Research Laboratory for Archaeology and the History of Art Bridgland, David; University of Durham, Department of Geography Westaway, Rob; University of Glasgow, School of Engineering Straw, Allan
Keywords:	late Middle Pleistocene, glaciation, MIS 8, Britain, River Trent

SCHOLARONE™
Manuscripts

Evidence for late Middle Pleistocene glaciation of the British margin of the southern North Sea

Tom S. White^{*1}, David R. Bridgland², Rob Westaway^{3,4} and Allan Straw⁵

¹ Research Laboratory for Archaeology and the History of Art, University of Oxford, Hayes House, 75 George Street, Oxford OX1 2BQ, UK

² Department of Geography, Durham University, South Road, Durham DH1 3LE, UK

³ School of Engineering, University of Glasgow, James Watt (South) Building, Glasgow G12 8QQ, UK

⁴ Newcastle Institute for Research on Sustainability, Newcastle University, Devonshire Building, Newcastle upon Tyne NE1 7RU, U.K.

⁵ 31 Tilmore Gardens, Petersfield GU32 2JE, UK

Abstract

The timing and extent of late Middle Pleistocene glaciations in England and the southern North Sea are controversial topics. The recent Trent Valley Palaeolithic Project uncovered evidence for a post-Anglian, pre-Devensian glaciation that affected much of central and eastern England; the Wragby Till of Lincolnshire is associated with this glacial event, attributed here to MIS 8. Coeval glacigenic deposits in the Middle Trent suggest that both western and eastern lobes of MIS 8 ice reached the Derby area. These various deposits have been assigned previously to MIS 12, 10 or 6, although the last can be excluded for the Wragby Till, which is overlain by Trent terrace deposits assigned to MIS 7 (from biostratigraphy and amino-acid dating). The disposition of these glacigenic deposits within the landscape, particularly in relation to terrace deposits of the ancestral River Trent, and the absence of MIS 11 and 9 deposits within the footprint of the glaciation also provide compelling evidence. At its maximum extent in eastern England the MIS 8 ice reached the Peterborough area; identifying its extension (or otherwise) into areas such as NW Norfolk and the West Midlands requires further work.

*corresponding author: tom.white@rlaha.ox.ac.uk

Key words:

late Middle Pleistocene, glaciation, MIS 8, Britain

Introduction

The evidence for the timing and extent of lowland glaciation in Britain between the Anglian (MIS 12) and Devensian (MIS 2) has been a matter of long-standing debate. This paper reviews the evidence for post-Anglian–pre-Devensian glaciation at the western margin of the southern North Sea basin, a critical area where pertinent evidence has long been recognized and where recent reappraisal has sharpened focus on the topic. This new work has stemmed from the ‘Trent Valley Palaeolithic Project’ (TVPP: see acknowledgments).

In 1973 the Geological Society of London (GSL) Quaternary correlation booklet (Mitchell *et al.*, 1973) proposed a British terrestrial ‘climato-stratigraphy’ that included a glacial and corresponding glaciation later than the Anglian but before the Devensian. Termed the Wolstonian, with a type locality at Wolston, east of Coventry, this was a late substitute for the ‘Gippingian glaciation’ that had been identified in the Gipping Valley near Ipswich, Suffolk. The substitution arose because research that was in the process of publication showed the ‘Gipping Till’ to be inseparable from the Anglian Lowestoft Till (Bristow and Cox, 1973; see also the published discussion of that paper). Previously there had been widespread agreement, since the multiple glaciations paradigm had replaced monoglaciation (cf. Imbrie and Imbrie, 1979), that lowland Britain had experienced at least three Quaternary glaciations (e.g., Clayton, 1953, 1957; West and Donner, 1956; Straw, 1958, 1969, 1979a; Catt, 1979, 1981). Subsequently, however, it was purported that much of the glacial signature of the Wolstonian, including the Upper Wolston Clay at the type locality (later synonymized with the Oadby Till: Rice, 1968, 1981; see below), formed part of a single chalky till sheet of Anglian age that extended across the English Midlands and East Anglia (e.g., Perrin *et al.*, 1979; Sumbler, 1983a, b; Rose, 1987). Nonetheless, some authors (e.g. Gibbard and Turner, 1988, 1990; Gibbard and Clark, 2011) have continued to apply the term ‘Wolstonian’ to the interval between the Hoxnian (MIS 11) and the Ipswichian (MIS 5e), effectively applying that name to any cold-climate deposits from MIS 10, 8 or 6: i.e., to a lengthy and climatically complex span of time, incorporating parts of three 100 ka Milankovitch cycles.

Notwithstanding the above, it has long been clear that in restricted areas of Midland England there is evidence that cannot be explained other than in terms of an additional late Middle Pleistocene glaciation. Five areas, in particular, have provided such evidence:

1. NW Birmingham, where unequivocal evidence for post-Anglian–pre-Devensian glaciation occurs at Quinton and Nechells (Duigan, 1956; Kelly, 1964; Horton, 1974; Maddy, 1999; Thomas, 2001)
2. Lincolnshire, where Straw (1963, 1983, 2000, 2005, 2011) has long promoted glaciation during multiple stages.
3. the East Midlands, particularly the sedimentary archives preserved in the Trent and Witham valleys, newly reinterpreted as a result of the TVPP (White *et al.*, 2010; Bridgland *et al.*, 2014; Westaway *et al.*, 2015)
4. the Fen Basin, where evidence for post-Anglian–pre-Devensian glaciation has been described from the valleys of the Nar (Gibbard *et al.*, 1991, 1992, 2009; Lewis and Rose, 1991) and the Welland/Nene (Langford, 2004; Langford *et al.*, 2014)
5. northern East Anglia, where the evidence for post-Anglian–pre-Devensian glaciation has been much debated (Straw, 1965, 1973, 1979a, b; Hamblin *et*

1
2
3 *al.*, 2000, 2005; Westaway, 2010; Lee *et al.*, 2011, 2012; Westaway *et al.*,
4 2015).

5
6 Although pre-Devensian glacial deposits crop out across much of central and southern
7 England (north of the Thames), it has long been evident that distinguishing between
8 the products of different glaciations and attributing them to different pre-MIS 2
9 climate cycles is difficult (e.g. Shotton, 1983; Clark *et al.*, 2004; Pawley *et al.*, 2008;
10 Boston *et al.*, 2010). Indeed, in the absence of reliable geochronological techniques
11 that can be applied directly to tills, the occurrence of sediments from multiple
12 glaciations can only be established unequivocally if there are interbedded interglacial
13 deposits or other evidence for interglacial conditions, such as palaeosols, separating
14 glacial units.
15
16

17 18 ***River terrace sequences as a means for unravelling multi-glacial histories***

19 Fluvial sequences, and in particular river terraces, represent valuable archives of
20 landscape evolution (Bridgland and Westaway, 2014). They are also repositories for
21 palaeoenvironmental evidence of various types, from sedimentological signatures of
22 depositional regime to palaeontological indications of contemporaneous climates and
23 environments (e.g., Bridgland, 2000, 2010; Bridgland and Maddy, 2002; Antoine *et*
24 *al.*, 2007; Schreve *et al.*, 2007). Such archives also provide regional stratigraphical
25 frameworks for long-timescale Quaternary terrestrial sequences, within which isolated
26 records from other environments, such as lakes, can be positioned (cf. Bridgland *et*
27 *al.*, 2004; 2007; Bridgland and Westaway, 2014). Their value for unravelling multiple
28 glacial sequences was recognized in the Alps, where they formed the basis for the
29 original transition from monoglaciation (Penck and Bruckner, 1909; cf. Šibrava,
30 1986). For optimal value, the building of a stratigraphical framework from river
31 terraces requires correlation with the marine oxygen isotope record, achievable using
32 various methods, the suitability of which can vary from system to system; absolute
33 dating techniques, such as optically stimulated luminescence (OSL), can sometimes
34 be applied and, if preserved, fossil assemblages recovered from interglacial sediments
35 can provide biostratigraphical dating control (e.g., Matoshko *et al.*, 2004; Briant *et al.*,
36 2006; Antoine *et al.*, 2007; Schreve *et al.*, 2007).
37
38
39
40

41 The value of this approach has been heightened in recent decades by the realisation
42 that the progressive valley deepening that is recorded in river terrace sequences can be
43 interpreted as a responsive to regional uplift during the Quaternary (Maddy, 1997;
44 Bridgland, 2000, 2010). The latter is a widespread phenomenon that is characteristic
45 of post-Precambrian crustal provinces and can be linked to accelerated erosional
46 isostasy in response to enhanced surface processes, driven by the greater severity of
47 Pleistocene climatic regimes (Westaway, 2002; Bridgland and Westaway 2008a, b,
48 2014). Such records of fluvial incision in response to regional uplift can be modelled
49 numerically (e.g., Westaway *et al.*, 2002, 2006); as part of the TVPP the wider Trent
50 sequence has been modelled according to this rationale, using karstic evidence from
51 the Dove and Derwent tributaries as well as the river terrace archives (Bridgland *et*
52 *al.*, 2014; Westaway *et al.*, 2015). Thereby has been compiled the stratigraphical
53 framework within which the evidence for late Middle Pleistocene glacial disruption of
54 the Trent can be interpreted.
55
56
57
58
59
60

1
2
3 As a result of the TVPP, the valleys of the Lower Trent and Witham in Lincolnshire
4 have been shown to have been glaciated during the late Middle Pleistocene; the
5 stratigraphical disposition of the Wragby Till (cf. Straw, 1966, 1969, 1983) in relation
6 both to the Trent terrace sequence and to the incision history of the Lower Witham
7 valley, which was formed and occupied until the latest Devensian by the Trent
8 (Bridgland *et al.*, 2014), strongly implies a post-Anglian age for the Wragby
9 glaciation (White *et al.*, 2010; Bridgland *et al.*, 2014). Most authors have interpreted
10 evidence for post-Anglian–pre-Devensian glaciation in Britain as representative of
11 MIS 6 (186–128 ka), which is widely acknowledged to correlate with the most
12 extensive glaciation of the near continent: the Drenthe ice advance of the Netherlands
13 (e.g., Busschers *et al.*, 2008; Laban and van der Meer, 2011). In the updated GSL
14 Quaternary correlation booklet (Bowen, 1999) the post-Hoxnian Ridgeacre Till at
15 Quinton was assigned to that stage (Maddy, 1999), as was the Welton-le-Wold
16 glaciation of Lincolnshire (Lewis, 1999) and the glaciation responsible for an outwash
17 delta in north Norfolk, at Tottenhill, near King’s Lynn (Gibbard *et al.*, 1991, 1992;
18 Lewis and Rose, 1991). The glacial deposits of the Cromer Ridge, North Norfolk,
19 have also been suggested to date from MIS 6 (Hamblin *et al.*, 2000, 2005; Lee *et al.*,
20 2011, 2012; cf. Lee *et al.*, 2013). Glaciation during MIS 10 (362–339 ka) has been
21 suggested for parts of the pre-Devensian till cover of Midland England, based initially
22 on evidence from the Thames valley (Sumbler, 1995, 2001) but extended to include the
23 Oadby Till (Hamblin *et al.*, 2005; Carney, 2007; Rose, 2009; Lee *et al.*, 2011, 2012),
24 which has otherwise been regarded as an eastern facies of the Anglian till sheet (cf.
25 Lewis, 1999; Maddy, 1999).

26
27
28
29
30 However, evidence from a large part of the East Midlands studied during the TVPP
31 points to MIS 8 (245–303 ka) as the age of some of the glacial deposits in that
32 area, including the Wragby Till (White *et al.*, 2010; Bridgland *et al.*, 2014). It should
33 be noted that Straw (2000, 2005) has previously assigned the Wragby glaciation to
34 MIS 8 and has long regarded it and correlative tills in adjacent areas (e.g., the
35 Calcethorpe Till of the Lincolnshire Wolds) as the product of a ‘Saalian’ ice advance
36 across eastern Britain (e.g., Straw, 1958, 1979a, b, 1983). Indeed, he has
37 reconstructed ice sheets that would now be attributed to this same glaciation
38 originating from the North Sea and the Vale of York and penetrating the middle Trent
39 region, the present area of the Vale of Belvoir and the Fen Basin, as well as beyond.
40 The geomorphological arguments employed by Straw have often emphasized ice
41 behaviour during advance and recession phases, whereas in the more sediments-based
42 TVPP synthesis the deglacial record invariably dominates, since this is what provides
43 the main sedimentary archive of any particular glacial event.
44
45
46
47

48 **Evidence from the TVPP 1: the Wragby Till of Lincolnshire**

49 It is well known that glaciation can emplace deposits well below the general pre-
50 glacial base level through glacial overdeepening and subglacial water flowing under
51 hydrostatic pressure, with the deepest sub-base-level deposits generally being found
52 in ‘tunnel valleys’ (e.g., Woodland, 1970; Ehlers *et al.*, 1984; Ó’Cofaigh, 1996; Van
53 Dijke and Veldkamp, 1996; Kristensen *et al.*, 2008). Otherwise, however, the typical
54 product of lowland glaciation is a widespread undulating plain covered by till, glacial
55 outwash and glacio-lacustrine deposits, as seen in Cheshire, where it is the result of
56 the Late Devensian (MIS 2) glaciation, and in East Anglia, primarily the result of the
57 Anglian (MIS 12) glaciation. In the latter region post-Anglian rivers have incised
58
59
60

1
2
3 valleys, complete with terrace systems, into the glaciated plain, which is essentially a
4 plateau, and often into underlying bedrock, although in some cases pre-glacial
5 drainage systems and tunnel valleys occur at positions in the landscape comparable
6 with the modern valley bottoms (e.g., the Bytham River and associated Lark–
7 Waveney Tunnel Valley: Bridgland and Lewis, 1991). In contrast the Wragby Till of
8 central Lincolnshire is disposed at a low level in the area of the Witham valley, its
9 base falling below the height of the floor of the tidal reach (Fig. 1) and well below the
10 reconstructed level of the landscape that would have existed prior to the Anglian
11 glaciation (cf. Bridgland *et al.*, 2014; Westaway *et al.*, 2015). This geometry of the
12 Wragby Till does not take the form of a tunnel valley infill, although it has been
13 interpreted as infilling the wider confines of a fluvial palaeovalley, one formed in the
14 late Middle Pleistocene following the breach of the Chalk escarpment in the area of
15 the modern Fen Basin during the Anglian glaciation (Bridgland *et al.*, 2014;
16 Westaway *et al.*, 2015; cf. Straw, 1958, 1979a, figure 4.2). Prior to this breach the
17 Bytham River traversed this region and extended into Norfolk and Suffolk (Fig. 2A).
18 Although the breach of the Chalk, and the destruction of the Bytham River, was
19 effected by the Anglian glaciation, the palaeovalley in which the Wragby Till was
20 emplaced is attributed to an early (proto-) Trent (proto-Trent/Langworth: Fig. 2B)
21 drainage system, which has left little other trace in the landscape.
22
23
24

25 Although disposed at a lower level, the Wragby Till of central Lincolnshire exhibits
26 characteristic ‘glaciated plain’ features. Around Wragby the till surface is plain-like
27 and, to the north, the Ancholme and its tributaries have dissected the till sheet into
28 discrete spur-cappings and removed it altogether below Brigg. Straw (1958) has
29 described the morphology of the sub-till surface, revealing it to be a broad
30 symmetrical depression declining south beneath the Witham and fenland deposits, its
31 axis followed by the Ancholme and the Langworth tributary of the Witham and its
32 westward slope coinciding closely with the dipslope of the erosion-resistant Jurassic
33 oolitic limestone. Eastward the edge of the vale rises with similar gradient across
34 Kimmeridge Clay to the foot of the Cretaceous escarpment. Notwithstanding the
35 geological control, the symmetry and smoothness of the depression are features that
36 are perhaps suggestive to ice erosion, although this is likely to have been modification
37 of a pre-existing strike vale, very much like the modern one. Such erosion was not
38 confined to central Lincolnshire. Straw has referred on many occasions to the
39 occurrence and significance of glacial erosion over Lincolnshire (e.g. Straw, 1958,
40 1969, 1979a, b, 1983) and to the incremental development of the Fen Basin, where
41 latterly the Wragby ice merged with North Sea ice that had moved south over the
42 Wolds and perhaps finally breached the Chalk scarp to produce the Wash gap (Straw
43 1979b).
44
45
46

47 The Wragby glaciation is attributed to MIS 8, in confirmation of the views of Straw
48 (2000, 2005), for the following reasons:
49

50
51 **1. *The stratigraphical disposition of the till in relation to the Lower Witham***
52 ***terraces***

53 The Eagle Moor–Martin Terrace is attributed to MIS 8 and its gravel carries
54 outwash from the glaciation (indicated by relatively abundant flint and other
55 glacially-derived material, such as *Rhaxella* chert) as well as overlying the till
56 downstream of Lincoln and glacio-lacustrine deposits (Skellingthorpe Clay)
57 upstream of Lincoln (White *et al.*, 2010; Bridgland *et al.*, 2014).
58
59
60

2. *Biostratigraphy*

The next terrace in the sequence, the Balderton–Southrey, overlies and is inset into the Wragby Till and includes MIS 7 deposits at a number of localities both upstream and downstream of Lincoln (Brandon and Sumbler, 1988, 1991; White *et al.*, 2010; Bridgland *et al.*, 2014; Fig. 3).

3. *Glacio-isostasy*

The Eagle Moor–Martin Terrace is bi-faceted, both upstream and downstream of Lincoln, the upper and lower facets being regarded as equivalents, respectively, of the Sandiacre and Etwall terraces of the Middle Trent, both within the upper part of the multi-faceted ‘Hilton Terrace Complex’ of that region (Bridgland *et al.*, 2014, 2015; Fig. 4; Table 1). The ‘Upper Hilton Terrace’ has long been associated with glaciation (Posnansky, 1960; Straw, 1963; see below), and the facets are attributed to the effects of glacio-isostatic rebound as the ‘Wragby’ ice sheet diminished and ultimately disappeared (Bridgland *et al.*, 2014).

4. *Absence of post MIS 12/pre MIS 8 deposits*

Albeit a negative and thus inherently weak line of evidence, the complete absence of the deposits of these two Milankovitch cycles (cf. Howard *et al.*, 2007; White *et al.*, 2010) is compelling in comparison with areas to the south and south-east, where interglacial deposits representing the Hoxnian (MIS 11) and MIS 9 (the ‘Purfleet interglacial’) are an important part of the Quaternary record (Fig. 5).

Evidence from the TVPP 2: the ‘Hilton Terrace’ glaciation of the Middle Trent

The Middle Trent, in the vicinity of Derby and Nottingham, is the reach within which the ‘classic’ Trent terrace sequence was established by Clayton (1953). This sequence was tripartite, consisting of an upper ‘Hilton Terrace’, recognized to be multiple (Clayton, 1953; Posnansky, 1960; cf. Pocock, 1929), a middle ‘Beeston Terrace’ and a lower ‘Floodplain Terrace’. The nomenclature has been modified and extended by subsequent authors (see Table 1) but a key element remains: the sequence begins with the uppermost Hilton Terrace, associated, as already noted (e.g., on the basis of diamicton inclusions within the gravels), with glaciation. By analogy with the stratigraphical relations in Lincolnshire and the correlation of terraces between the two areas, already summarized, this glaciation would again appear likely to date from MIS 8. From the above list of numbered points, 3 and 4 apply once again. Regarding point 2, there are no MIS 7 deposits upstream of Nottingham, but Last Interglacial (Ipswichian: MIS 5e) deposits occur in the tributary Derwent valley, in the Allenton (= Beeston) terrace deposits of that river, which is younger than the Egginton Common–Balderton terrace, within which (downstream of Nottingham) MIS 7 deposits occur (Table 1). Thus the biostratigraphy is consistent between the two areas and with the attribution of the glaciation to MIS 8. Added to these arguments are a new set of points in favour of this interpretation, as follows.

Disposition of sediments and the inter-relations between glacial and fluvial deposits.

The glacial deposits of the Middle Trent occur as tills flanking the valley, the latter having been incised through them (see above), and within deep subsurface channels

1
2
3 that have been interpreted as tunnel valleys. In particular, to the SW of Derby is a pair
4 of deeply incised subsurface valleys: the Elvaston Channel and the Swarkestone
5 Channel, their bases ~25 m below the level of the modern Trent floodplain in this
6 reach. They contain glacio-lacustrine sediments and tills of both western and eastern
7 facies, termed Thrussington Till and Oadby Till, these names carrying the implication
8 (cf. Maddy, 1999) that they are Anglian. The depth of these features below the
9 reconstructed Anglian landscape (cf. Westaway, 2007) would, given their width, be
10 excessive, even for tunnel valleys. Furthermore, the Elvaston Channel deposits are
11 closely associated with the 'Hilton Terrace Complex' in the region of Chellaston,
12 where ice-proximal outwash gravels would appear to represent an even higher facet of
13 that terrace than the Sandiacre Terrace (cf. Table 1). Thus they can be attributed to the
14 same post-Anglian–pre-Devensian glaciation that emplaced the Wragby till. It would
15 appear, from the occurrence of both Thrussington and Oadby 'facies', that both
16 western and eastern lobes of ice penetrated the Middle Trent during this glaciation.
17 This serves to confirm the reconstruction of this glaciation by Straw (e.g., 1983),
18 although it raises a question over the supposed fluvial occupation of the Trent Trench
19 since Anglian deglaciation (cf. Bridgland *et al.*, 2014; Fig. 4). Indeed, Straw (1963)
20 envisaged the trench as formed by meltwater drainage along the NW margin of a
21 block of stagnant ice, occupying the Vale of Belvoir, at the end of what would here be
22 termed the Wragby glaciation. The Vale of Belvoir was envisaged from TVPP data to
23 have been excavated predominantly during the last two climatic cycles by the Smite–
24 Devon, a south-bank Trent tributary system (Bridgland *et al.*, 2014). Straw's (1963)
25 suggestion that these streams were superimposed from (Wragby) subglacial drainage
26 provides a plausible linkage between these interpretations.
27
28
29
30

31 ***Importance of this glaciation in the evolution of the Middle Trent.***

32 Although the Derwent already existed in pre-Anglian times as a tributary of the
33 Bytham (Brandon, 1995; Carney *et al.*, 2001; Fig. 2A), there appears to have been no
34 W–E aligned Trent valley prior to the MIS 8 glaciation. This is evidenced by low-
35 level palaeo-Derwent gravel detected in a borehole at Hathern, in the Soar valley
36 (Bridgland *et al.*, 2014; cf. Maddy, 1999), which shows that the Derwent continued to
37 flow south of the modern Trent valley after the Anglian, and after the destruction of
38 the Bytham. This gravel is attributed to a Derwent–Soar 'palaeo-Trent' system (Fig.
39 2B). It is thought that the cutting of the Elvaston and Swarkestone channel systems
40 during the MIS 8 glaciation was a prelude to the establishment of the modern W–E
41 alignment of the Trent across the N–S aligned Derwent course (Fig. 2C/D). Indeed,
42 the evident absence of a W–E aligned Trent prior to MIS 8 is important further
43 evidence in attributing the Elvaston and Swarkestone channels to the Wragby
44 glaciation. Till overlying the Hathern Gravel, of Thrussington facies, is attributed to
45 the western lobe of MIS 8 ice (Fig. 6).
46
47
48

49 ***Association of late Middle Pleistocene glaciation with the Lower Palaeolithic record*** 50 ***of the Trent.***

51 The occurrence of Lower Palaeolithic artefacts in the gravels of the Middle Trent
52 (Posnansky, 1963) provided an important rationale for the funding of the TVPP. A
53 key finding of the project was that the archaeology occurs predominantly in the gravel
54 of the Etwall (= Upper Hilton) Terrace, which incorporates outwash from the Wragby
55 glaciation, the Palaeolithic archive taking the form of a mixed, highly abraded and
56 frost-shattered assemblage that was swept from the pre-MIS 8 landscape and
57 incorporated in these sediments (Bridgland *et al.*, 2014). These observations accord
58
59
60

1
2
3 with those of Wymer and Straw (1977), who noted the relatively meagre presence of
4 Palaeolithic material to the north of a line from the Bristol Channel to the Wash and
5 opined that the passage of ice over a landscape is likely to destroy most, if not all, of
6 the soils and superficial materials.
7

10 **Regional comparison: the Fen Basin**

11 Prior to the latest Pleistocene, during deposition of the Holme Pierrepont Sand and
12 Gravel (= Floodplain Terrace), the Trent was the principal river draining into the
13 North Sea via the Fen Basin; its diversion to the Humber coincided with Devensian
14 deglaciation (Bridgland *et al.*, 2014, 2015; Fig. 2D–E). Downstream of the
15 Tattershall area, where Trent terrace deposits and those of its left-bank tributary, the
16 Bain, overlie Wragby Till, there is no further record of the Pleistocene, as the surface
17 outcrop is dominated by Holocene fenland sediments. Other Fen Basin rivers also
18 have important Middle–Late Pleistocene records, however, some of them pertaining
19 to the history of glaciation in the region (cf. Boreham *et al.*, 2010).
20
21

22 For example, in the Welland valley cross-bedded sand and gravel with a highly varied
23 composition, including much non-durable material, has been interpreted as glacial in
24 origin (Booth, 1981; Langford, 2004). Langford (2004) recorded exposures at
25 Uffington, Lincolnshire that, on sedimentological grounds and in the absence of any
26 geomorphological evidence, he regarded as ice-marginal glacial outwash. This
27 interpretation was subsequently confirmed by work as part of the TVPP, when the
28 gravel was shown to contain characteristic glacial clast types, including *Rhaxella*
29 chert (Bridgland *et al.*, 2014). Langford also mapped (following Kellaway and Taylor,
30 1953) a meltwater channel between the Welland and Nene valleys and
31 glaciolacustrine deposits to the west of Peterborough, associating all of this evidence
32 with a post-Anglian–pre-Devensian glaciation. Langford considered the minimum age
33 of this glaciation to be MIS 8, from its relation to MIS 7 interglacial deposits within
34 Nene Terrace 2 (Langford *et al.*, 2004; Langford & Briant, 2004). Initially it was
35 suggested (Langford and Briant, 2004) that the Tottenhill glacial outwash delta in the
36 Nar Valley, southern Fenland (see above), represented this same glaciation, but
37 subsequently, Langford (2012) has envisaged Fenland glaciation during both MIS 8
38 and MIS 6, favouring the younger age for Tottenhill (cf. Gibbard *et al.*, 1991, 1992,
39 2009; see above).
40
41
42

43 The age of the Tottenhill sequence, including the underlying Nar Valley Beds as well
44 as the deltaic glacial outwash gravel, has been much debated. The outwash deposits
45 were assigned to MIS 6 by Lewis (1999), an interpretation also favoured by Gibbard
46 and Clark (2011) and Gibbard *et al.* (2012a, b). The debate has been complicated by
47 the inclusion of sediments at sites such as Warren Hill, High Lodge, Lakenheath,
48 Feltwell and Shouldham Thorpe (Fig. 5), all of which have long-standing association
49 with the pre-Anglian Bytham River (Bridgland and Lewis, 1991; Lee *et al.*, 2004;
50 Westaway, 2009), within a more widespread glacial outwash system, dated ‘Late
51 Wolstonian’ or MIS 6 (Gibbard and Clark, 2011; Gibbard *et al.*, 2012a, b, 2013; West
52 *et al.*, 2014). This suggestion of extensive late Middle Pleistocene glacial outwash has
53 been refuted by Bridgland *et al.* (2014; 2015) on the grounds of the clear clast-
54 lithological distinction between true glacial deposits and the gravels of the Bytham
55 system, which have a more restricted composition and lack glacial indicators. The
56 Bytham River deposits at Warren Hill, suggested by Gibbard and others to be part of
57
58
59
60

1
2
3 the glacial outwash system, are an important source of Palaeolithic artefacts (Wymer,
4 1985, 1999; Hardaker, 2012), including tool forms now regarded as characteristic of
5 pre-Anglian assemblages (Bridgland and White, 2014), thus reinforcing the view that
6 they do not represent the late Middle Pleistocene glacial event.
7

8
9 White *et al.* (2010) and Bridgland *et al.* (2014) have suggested that the Tottenhill
10 outwash delta represents the same glaciation as the Wragby Till of the Lower
11 Trent/Witham valley. OSL dating of the Tottenhill Sand and Gravel, however, has
12 yielded age estimates that place it within MIS 6 (Gibbard and Clark, 2011; Gibbard *et al.*,
13 2012a, b; S. Pawley, pers. comm.). If this unpublished dating is correct, the
14 implication is that a North Sea ice lobe reached the Fen Basin during MIS 6, probably
15 limited to the area presently offshore and certainly with a smaller footprint than the
16 Wragby Till ice in south Lincolnshire and, it would seem, the MIS 2 ice in north
17 Norfolk, since it did not destroy the raised beach at Morston (Hoare *et al.*, 2009; see
18 below).
19
20
21

22 **Regional comparison: northern East Anglia**

23 Following the discrediting of the Gipping glaciation (see above), few authors
24 considered the possibility of a post-Anglian–pre-Devensian glaciation in East Anglia
25 prior to the emergence of the ‘New Glacial Stratigraphy’ (NGS) as proposed by
26 Hamblin *et al.*, 2000, 2005). Nonetheless Straw (1958, 1965, 1973, 1979b, 1983,
27 1991, 2000, 2005, 2011) has persistently correlated the stratigraphically youngest pre-
28 Devensian glacial deposits in NW Norfolk, the ‘Marly Drift’ (now within the
29 Sheringham Cliffs Formation), with the chalky Calcethorpe and Wragby tills of
30 Lincolnshire and has regarded it as post-Anglian. He has invoked geomorphological
31 evidence, including landscape incision and the disposition of deglacial landforms and
32 deposits, to separate earlier (Anglian) and later (post-Anglian) glacial suites (e.g.,
33 Straw, 1965, 1973, 1983). The NGS went further in suggesting that glacial deposits
34 from MIS 10 and MIS 6 could be recognized in North Norfolk, in the form of the
35 Sheringham Cliffs Formation and the Briton’s Lane Formation, respectively (Hamblin
36 *et al.*, 2005). However, OSL dating by Pawley *et al.* (2008), including the Briton’s
37 Lane type locality, obtained only Anglian (MIS 12) ages from these formations.
38 Nonetheless, Westaway (2010) reconstructed an ice limit that he attributed to MIS 8
39 and envisaged, following Straw (e.g., 1973) and West (2009), that outwash from this
40 ice drained via the valley now occupied by the Little Ouse and into the Waveney and,
41 further north, by way of the Wensum valley to the Yare. He noted, however, an
42 apparent biostratigraphical obstacle to verification of the latter outwash pathway in
43 the form of Hoxnian (*sensu lato*) deposits in the Wensum Valley at Roosting Hill,
44 Beetley (cf. West, 1991). These overlie glacial deposits that, in the view of
45 Straw (1973), correlate with the well-known Salthouse Sandur deposits in the Glaven
46 valley near the North Norfolk coast. The Salthouse Sandur is one of several glacial
47 deposits in the Glaven valley that are inset below the level of the deposits at Briton’s
48 Lane, but which are undated. Lee *et al.* (2013) have argued that these lower-level
49 sediments represent the latest stages of the waning Anglian glaciation, whereas
50 Westaway *et al.* (2015) have pointed out that there is currently no basis to exclude a
51 younger age.
52
53
54
55

56 A further constraint on the age and extent of post-Anglian–pre-Devensian glaciation
57 in Norfolk, as noted above (cf. Westaway, 2010), arises from the application by Hoare
58
59
60

1
2
3 *et al.* (2009) of the OSL technique to raised beach deposits at Morston, which has
4 shown them to date from MIS 7 rather than the Ipswichian, as was previously
5 supposed. Hoare *et al.* concluded that the Morston beach deposits had not been
6 overtopped by glacial ice prior to MIS 2, when a thin representation of the Hunstanton
7 Till was emplaced above them, with some degree of erosion, close to the southern
8 limit of the Late Devensian glaciation.
9

10
11 Reconciliation of conflicting evidence in northern East Anglia requires further
12 research (cf. Westaway *et al.*, 2015). For example, the incision observed by Straw
13 (1965, 1973, 1983) as preceding Devensian glaciation and allowing permanent
14 establishment of the Wensum river system, would be ascribed by him to isostatic
15 rebound during and after the MIS 8 glaciation. However, it is also possible that earlier
16 isostatic rebound during Anglian deglaciation can account for this incision and for the
17 geomorphological separation of the later suite of glacial evidence in the area,
18 reconciling this evidence from the OSL dating (cf. Lee *et al.*, 2013). Dating of the
19 Salthouse Sandur and adjacent sediments, as well as proposed correlative deposits in
20 adjacent catchments such as the Wensum and Bure (cf. Straw, 1973), is likely to be
21 key to such resolution.
22
23
24

25 **Regional comparison: the east coast further north**

26
27 If the Tottenhill delta is correctly attributed to MIS 6 (see above) then a lobe of ice in
28 that later glaciation reached into the Fen Basin without disruption of Trent drainage in
29 the area around and upstream of Tattershall, since that drainage persisted until the
30 latest Devensian (Bridgland *et al.*, 2014, 2015). It also seems not to have impinged
31 upon the east coast of England in the Humber region, since MIS 7 deposits have
32 survived in the Foulness valley around South Cave, including (but perhaps not
33 exclusively at) Bielsbeck Farm (Halkon, 1999, 2003; Schreve, 1999). These deposits,
34 presumed to represent a pre-Devensian (Yorkshire) Derwent–Ouse system, survived
35 the nearby encroachment of Late Devensian glaciation because of their location
36 within Glacial Lake Humber rather than beneath the ice sheet; i.e. the MIS 2 Vale of
37 York ice did not reach the Bielsbeck area (cf. Straw, 2002).
38
39

40 Moreover, recent work much further north, at Warren House Gill, Horden, County
41 Durham, has suggested that the complex glacial sequence there comprises Late
42 Devensian deposits overlying late Middle Pleistocene glacial sediments that are no
43 younger than MIS 8, perhaps indicating that MIS 6 ice did not reach mainland
44 England even this far north (Davies *et al.*, 2012, 2013).
45
46

47 **Regional comparison: the North Sea**

48
49 Two phases of ‘Saalian’ glaciation have been envisaged in the North Sea basin
50 (Ehlers, 1990). The earlier phase is represented by ‘early Saalian’ (MIS 8) tills,
51 preserved offshore from the Netherlands. A requirement for a British ice sheet
52 occupying part of the southern North Sea basin has been suggested in order to explain
53 south-easterly ice flow onshore in the Netherlands (Rappol *et al.*, 1989; Graham *et al.*,
54 2011). Further evidence for this earlier advance was provided by Beets *et al.* (2005),
55 who described borehole evidence in the southern North Sea for an extensive ice sheet
56 during MIS 8, overlain by shallow marine sands correlated with MIS 7. This view was
57
58
59
60

supported by Meijer and Cleveringa (2009) but Laban and van der Meer (2011) were circumspect about the interpretation.

Evidence for the 'later Saalian' (MIS 6) ice advance is provided by a glacial planation surface and overlying by glacial sediments, which can be traced across large parts of the North Sea (cf. Graham *et al.*, 2011). Tunnel valleys of supposed Saalian age have been identified across the North Sea basin (e.g. Cameron *et al.*, 1987; Wingfield, 1989; Huuse and Lykke-Andersen, 2000), although none have been directly dated. In the central North Sea, recent mapping has identified up to seven tunnel valley generations, consistent with phases of repeated subglacial incision during MIS 12, 10, 8 and 6 (Stewart and Lonergan, 2011).

Tills of demonstrable 'Saalian' age have been found mainly in the southern North Sea (e.g. Laban and van der Meer, 2004, 2011; Beets *et al.*, 2005; Graham *et al.*, 2011). A record of late Middle Pleistocene till in the central North Sea comes from BGS borehole 81/26 (58°29.5'N, 0°30.3'E), identified as a diamicton containing clasts of probable Scottish provenance within the Fisher Formation by Davies *et al.* (2011), who suggested that it might be the offshore equivalent of the Warren House Till (see above); however, it has also been suggested that this deposit is a local fill within a tunnel valley (Graham *et al.*, 2011).

Discussion

Suggestions that there was lowland glaciation in England during MIS 8 (Straw, 2000, 2005; White *et al.*, 2010) have been largely ignored. Several review publications have chosen to prioritize the potential for post-Anglian–pre-Devensian glaciation during MIS 10 and 6 (e.g. Lee *et al.*, 2011, 2012; Busschers *et al.*, 2007, 2008; Toucanne *et al.*, 2009). The rationale for this might stem from the perception of MIS 8 as a less significant cold stage within the global oxygen isotope record of ice volume (cf. Kukla, 2005), albeit that the latter provides no evidence for the distribution or location of ice sheets. Nonetheless, as described above, MIS 8 glaciation has been envisaged for the North Sea Basin, where a subsiding sedimentary environment might be expected to have led to preservation of a more complete sequence. Substantial MIS 8 glaciation has also been proposed for Denmark (Houmark-Nielsen, 2011), Poland (Marks, 2011) and Ukraine (Matoshko *et al.*, 2004; cf. Matoshko, 2011), although the widespread attribution of the earliest North European Saalian ice advances to MIS 8 (Šibrava *et al.*, 1986) was rejected by Nývlt *et al.* (2011).

An important aspect of the British record is the widespread preservation in the East Midlands of deposits attributed to MIS 7, in some places directly overlying the Wragby Till (Fig. 5). An analogous situation is seen in East Anglia, where Hoxnian (MIS 11) interglacial deposits are commonly preserved overlying Anglian till (Fig. 5). If the tills in Lincolnshire were attributable to the Anglian (MIS 12) or to MIS 10, then it would be expected that overlying interglacial deposits would include examples attributable to MIS 11 and 9, or 9, respectively. That this is not the case, notwithstanding that it amounts to negative evidence, provides support for an MIS 8 age for the Wragby till and its correlatives. Molluscan evidence is critical to this argument, providing biostratigraphical and amino-stratigraphical age constraint for the sediments overlying the tills that are attributed here to MIS 8 (White *et al.*, 2010; Penkman *et al.*, 2011, 2012; Bridgland *et al.*, 2014). Indeed, there is a kettle-hole fill

1
2
3 overlying probable MIS 8 glacial deposits at Wing, Rutland (Fig. 5), although the
4 pollen record from this sequence is indistinguishable from the Ipswichian (Hall, 1978,
5 1980) and calcareous fossils that might provide stronger biostratigraphical constraints
6 are not preserved.
7

8
9 Distinguishing the products of different glaciations is a key issue in the resolution of
10 continuing uncertainty about the number and timings of glaciations in the area
11 discussed here and elsewhere. For many years a parsimonious approach has been
12 taken, in which glacial sequences have been interpreted in terms of the minimum
13 number of separate glaciations, effectively requiring clear evidence of interglacial
14 conditions interbedded between glacial sediments. More nuanced indications, such as
15 inter-relations with river terraces sequences and negative evidence related to
16 interglacials preserved above glacial deposits, have rarely been considered. Both these
17 lines of evidence have been used in the argument presented here for an MIS 8 age for
18 the late Middle Pleistocene glaciation of the Middle and Lower Trent catchment.
19 Thus, while it is believed that the products of both the Anglian (MIS 12) and Wragby
20 (MIS 8) glaciations are widely distributed across the East Midlands, with both
21 represented amongst tills of Oadby and Thrussington facies, the demonstration of
22 unequivocal separation of the deposits of these glaciations, separated in time by two
23 full Milankovitch 100 ka climate cycles, requires further research. One exception is
24 the interpretation, as a result of TVPP investigation, of the highest terrace remnant in
25 the Trent as outwash from the Anglian glaciation: the gravel capping Wilford Hill, in
26 the southern outskirts of Nottingham (Bridgland *et al.*, 2014; Table 1; cf. Clayton,
27 1953). There is an important contrast between the stratigraphical relations of this
28 gravel, which was attributed by Bridgland *et al.* (2014) to the deglacially initiated
29 Derwent–Soar ‘proto-Trent’ (Fig. 2), and the various glacially influenced deposits of
30 the Hilton Terrace complex (Fig. 4), the latter being associated with the Wragby
31 glaciation. The Wilford Hill Gravel is located a few km upstream of the Trent Trench
32 ‘gorge’, cut through resistant Triassic bedrock. As Fig. 4 indicates, if the Wilford Hill
33 outlier is projected downstream at the approximate gradient of the Trent terraces, its
34 height above river level corresponds closely with that of the highest gorge sides,
35 suggesting that the river has been incising this reach of its valley since the Anglian. It
36 should be noted that an ice-marginal origin for the unusually straight Trent Trench
37 was suggested by Lamplugh and Gibson (1910), Posnansky (1960) and Straw (1963);
38 it is indeed possible to envisage such an origin, as part of the process of Anglian
39 deglaciation, although (as noted above) the overall interpretation of the region
40 requires that the gorge was reoccupied following glaciation of the Middle and Lower
41 Trent region during MIS 8.
42
43
44
45
46
47

48 **Conclusions**

49 This review of the evidence for late Middle Pleistocene glaciation on the western
50 flank of the southern North Sea, in the light of recent research in the wider Trent
51 system during the TVPP, finds that the most compelling arguments point to extensive
52 ice cover during MIS 8: its extent well within the footprint of Anglian ice but
53 substantially greater than the Late Devensian ice sheets. Conversely, there is no
54 compelling evidence for widespread lowland glaciation during MIS 6 on the western
55 flank of the southern North Sea Basin north of the Wash. The best evidence for the
56 attribution of glacial deposits in this region to MIS 8 comes from biostratigraphy,
57 reinforced by amino-acid geochronology. However, there is reliance, for attribution to
58
59
60

1
2
3 MIS 8 rather than MIS 10, on arguments from uplift/incision modelling and the
4 negative evidence of non-occurrence of sediments that can be assigned to MIS 11–9
5 inclusive. Given that Allan Straw reached similar conclusions previously from
6 different lines of reasoning, attempts are made to reconcile his predominantly
7 geomorphological evidence with that from the TVPP, with its basis in the river terrace
8 stratigraphy from the Trent. Further research will be required to substantiate or
9 modify aspects of this record; in particular, work is needed to distinguish between the
10 glacial deposits of Anglian and post-Anglian age in the wider region beyond the range
11 of the Late Devensian ice sheets, notably in the Middle Trent, in northern East Anglia
12 and in the South Midlands.
13
14
15
16

17 **Acknowledgements**

18 The Trent Valley Palaeolithic Project was Aggregates Levy Sustainability Fund
19 Project 3495 (Full name: The Lower and Middle Palaeolithic occupation of the
20 Middle and Lower Trent Catchment and adjacent areas, as recorded in the river
21 gravels used as aggregate resources). It was awarded to M.J. White, D.R. Bridgland
22 and A.J. Howard (Durham University), with T.S. White as employed researcher. The
23 assistance of Dr Peter Wilson and Mr James Learey in managing this project for
24 English Heritage is gratefully acknowledged. Additional thanks go to Chris Orton,
25 who produced the figures. The support of the quarry companies and landowners in the
26 research area, who generously provided access to land and exposures, is gratefully
27 acknowledged. We also thank Dr Jonathan Lee of the British Geological Survey and
28 an anonymous reviewer for their constructive comments on this paper.
29
30
31
32

33 **Tables:**

34 **Table 1** – Correlation of Quaternary sediments in the wider Trent catchment area,
35 showing MIS attribution (after Bridgland *et al.*, 2014). Note that the Thrussington and
36 Oadby tills appear in both MIS 12 and MIS 8; it is indeed envisaged that these names
37 have been applied to tills of both ages, such that they should perhaps be regarded as
38 facies, representative of tills from western and eastern sources (respectively).
39 Distinguishing genuine Anglian and ‘Wragby’ age tills, if both exist, will require
40 detailed future investigation.
41
42
43
44

45 **Figures:**

46 **Fig. 1** Section through the sequence in the Lower Trent (including the modern Lower
47 Witham) valley, showing the relation between the terrace sequence and glacial
48 deposits. The bifaceted nature of the Eagle Moor–Martin Terrace is depicted.
49 MIS correlations are circled. After Bridgland *et al.* (2014).
50

51 **Fig. 2** Palaeodrainage evolution of the Trent catchment (modified from Bridgland *et*
52 *al.*, 2014). A – Bytham River (pre-Anglian), B – Post-Anglian Derwent–Soar palaeo-
53 Trent river system, C – Post-Wragby glaciation Trent system, D – The Devensian
54 glaciation of the Lower Trent, showing the possible breaching of the former Trent–
55 Ouse watershed by overflow from Lake Humber, E – Early post-glacial drainage
56 system, with separation of the Trent and Witham.
57
58
59
60

1
2
3 **Fig. 3** Location of MIS 7 deposits in and near the Lower Trent catchment. These
4 generally occur within the Balderton–Southrey Formation of the Trent (or tributary
5 equivalents, in the case of the Bain): Norton Bottoms Quarry (and nearby temporary
6 exposures at Norton Disney and Brough); Whisby Quarry and nearby boreholes
7 revealing the Thorpe on the Hill Bed (cf. Maddy, 1999); Southrey, from boreholes at
8 Coronation Farm and nearby Stainfield; Tattershall Thorpe Quarry. In the sites
9 downstream of Lincoln these deposits overlie Wragby Till. For further details, see
10 Bridgland *et al.* (2014). The MIS 7 locality at Bielsbeck Farm, in the palaeo-Ouse
11 system, is also shown.
12

13
14 **Fig. 4** Long profiles of the Middle and Lower Trent terraces (after Bridgland *et al.*,
15 2014). In the Middle Trent glacial deposits, assigned to MIS 8, fill the Elvaston
16 Channel to the level of the Chellaston glacial deposits. The relation of the Wragby
17 Till to the terraces downstream of Lincoln is shown in Fig. 1.
18

19
20 **Fig. 5** Distribution of late Middle Pleistocene interglacial deposits in SE Britain
21 relative to glacial limits of the MIS 12, 8 and 2 glaciations. MIS 12 and 2 limits after
22 Clark *et al.* (2004), MIS 8 limit after White *et al.* (2010); note that Straw (1973,
23 2011), Westaway (2010) and Westaway *et al.* (2015) have argued for a more
24 extensive ice sheet during that stage.
25

26 **Fig. 6** Suggested extent of MIS 8 ice (modified after Bridgland *et al.*, 2014, 2015).
27 Eastern and western ice sheets are differentiated. A lobe of eastern ice penetrating the
28 Middle Trent valley is invoked to explain the till of Oadby facies in the Elvaston and
29 Swarkestone channels (Brandon and Cooper, 1997), as well as low-level chalky
30 diamicton to the south of Leicester (cf. Rice, 1968). Also indicated are glacial
31 meltwater channels, including the Southorpe Channel of Langford (2004), and the
32 Tottenhill glacial outwash delta (perhaps resulting from a later glaciation, in MIS 6).
33 The inset shows the location of a North Sea borehole within which MIS 8 glacial
34 diamicton has been reported (Beets *et al.*, 2005). Lobes of western ice impinging on
35 the Derwent valley are reconstructed based on data from Dalton (1945, 1957) and
36 Straw and Lewis (1962). Note that Straw (1965, 1973, 2011) Westaway (2010) and
37 Westaway *et al.* (2015) have envisaged MIS 8 glacial limits further south and east
38 than that depicted here.
39
40
41
42
43
44
45
46
47
48
49
50
51
52
53
54
55
56
57
58
59
60

References

Antoine P, Limondin Lozouet N, Chaussé C, Lautridou J-P, Pastre J-F, Auguste P, Bahain J-J, Falgueres C, Galehb B. 2007. Pleistocene fluvial terraces from northern France (Seine, Yonne, Somme): synthesis, and new results from interglacial deposits. *Quaternary Science Reviews* **26**: 2701–2723.

Beets DJ, Meijer T, Beets CJ, Cleveringa P, Laban C, Van der Spek AJF. 2005. Evidence for a Middle Pleistocene glaciation of MIS 8 age in the southern North Sea. *Quaternary International* **133–134**: 7–19.

Booth SJ. 1981. *The sand and gravel resources of the country between Stamford, Lincolnshire, and Peterborough, Cambridgeshire: description of 1:25,000 resource sheets TF 00 & TF10*. Institute of Geological Sciences, Mineral Assessment Report 80. HMSO: London.

Boreham S, White TS, Bridgland DR, Howard AJ, White MJ. 2010. The Quaternary history of the Wash as recorded in its rivers. *Proceedings of the Geologists' Association* **21**: 393–409.

Boston, CM, Evans, DJ, Ó Cofaigh, C. 2010. Styles of till deposition at the margin of the Last Glacial Maximum North Sea lobe of the British–Irish Ice Sheet: an assessment based on geochemical properties of glacial deposits in eastern England. *Quaternary Science Reviews* **29**: 3184–3211.

Bowen DQ. 1999. *A Revised Correlation of Quaternary Deposits in the British Isles*. Geological Society Special Report: Bath.

Brandon A. 1995. *Geological notes and local details for 1:10 000 sheet SK 52 SW (Normanton on Soar)*. British Geological Survey Technical Report WA 94/60. British Geological Survey: Keyworth, Nottingham.

Brandon A, Cooper AH. 1997. *Geology of the Etwall area: 1:10,000 sheet SK 23 SE*. British Geological Survey Technical Report WA/97/03. British Geological Survey: Keyworth, Nottingham.

Brandon A, Sumbler MG. 1988. An Ipswichian fluvial deposit at Fulbeck, Lincolnshire and the chronology of the Trent terraces. *Journal of Quaternary Science* **3**: 127–133.

Brandon A, Sumbler MG. 1991. The Balderton Sand and Gravel: pre-Ipswichian cold stage fluvial deposits near Lincoln, England. *Journal of Quaternary Science* **6**: 117–138.

Briant RM, Bates MR, Schwenninger J-L, Wenban-Smith F. 2006. An optically stimulated luminescence dated Middle to Late Pleistocene fluvial sequence from the western Solent Basin, southern England. *Journal of Quaternary Science* **21**: 507–523.

Bristow CR, Cox FC. 1973. The Gipping Till: a reappraisal of East Anglian glacial stratigraphy. *Journal of the Geological Society of London* **129**: 1–37.

- 1
2
3 Bridgland DR. 2000. River terrace systems in north-west Europe: an archive of
4 environmental change, uplift, and early human occupation. *Quaternary Science*
5 *Reviews* **19**: 1293–1303.
6
- 7 Bridgland DR. 2010. The record from British Quaternary river systems within the
8 context of global fluvial archives. *Journal of Quaternary Science* **25**: 433–446.
9
- 10 Bridgland DR, Lewis SG. 1991. Introduction to the Pleistocene geology and drainage
11 history of the Lark valley. In *Central East Anglia and the Fen Basin*, Lewis SG,
12 Whiteman CA, Bridgland DR (eds.). Field Guide, Quaternary Research Association,
13 Cambridge, 37–44.
14
- 15 Bridgland DR, Maddy D. 2002. Global correlation of long Quaternary fluvial
16 sequences: a review of baseline knowledge and possible methods and criteria for
17 establishing a database. *Netherlands Journal of Geoscience* **81**: 265–281.
18
- 19 Bridgland DR, Westaway R. 2008a. Climatically controlled river terrace staircases: a
20 worldwide Quaternary phenomenon. *Geomorphology* **98**: 285–315.
21
- 22 Bridgland DR, Westaway R. 2008b. Preservation patterns of Late Cenozoic fluvial
23 deposits and their implications. *Quaternary International* **189**: 5–38.
24
- 25 Bridgland DR, Westaway R. 2014. Quaternary fluvial archives and landscape
26 evolution: a global synthesis. *Proceedings of the Geologists' Association* **125**: 600–
27 629.
28
- 29 Bridgland DR, Maddy D, Bates M. 2004. River terrace sequences: templates for
30 Quaternary geochronology and marine-terrestrial correlation. *Journal of Quaternary*
31 *Science* **19**: 203–218.
32
- 33 Bridgland DR, Keen DH, Westaway R. 2007. Global correlation of Late Cenozoic
34 fluvial deposits: a synthesis of data from IGCP 449. *Quaternary Science Reviews* **26**:
35 2694–2700.
36
- 37 Bridgland DR, Howard AJ, White MJ, White TS. 2014. *Quaternary of the Trent*.
38 Oxbow Books: Oxford. 406 pp.
39
- 40 Bridgland DR, Howard AJ, White MJ, White TS, Westaway R. 2015. New insight
41 into the Quaternary evolution of the River Trent, UK. *Proceedings of the Geologists'*
42 *Association* **126**: 466–479.
43
- 44 Busschers FS, Kasse C, Van Balen RT, Vandenberghe J, Cohen KM, Weerts HJT,
45 Wallinga J, Johns C, Cleveringa P, Bunnik FPM. 2007. Late Pleistocene evolution of
46 the Rhine-Meuse system in the southern North Sea basin: imprints of climate change,
47 sea-level oscillation and glacio-isostasy. *Quaternary Science Reviews* **26**: 3216–3248.
48
- 49 Busschers FS, Van Balen RT, Cohen KM, Kasse C, Weerts HJT, Wallinga J, Bunnik
50 FPM. 2008. Response of the Rhine-Meuse fluvial system to Saalian ice-sheet
51 dynamics. *Boreas* **37**: 377–398.
52
53
54
55
56
57
58
59
60

1
2
3 Cameron TDJ, Stoker MS, Long D. 1987. The history of Quaternary sedimentation in
4 the UK sector of the North Sea Basin. *Journal of the Geological Society of London*
5 **144**: 43–58.

6
7 Carney JN. 2007. Glacial deposits in the Trent valley. In *The Quaternary of the Trent*
8 *Valley and Adjoining Areas*, White TS, Bridgland DR, Howard AJ, White MJ (Eds.),
9 field guide, Quaternary Research Association, London, 35–42.

10
11 Carney JN, Ambrose K, Brandon A, Cornwell JD, Hobbs PRN, Lewis MA, Merriman
12 RJ, Ritchie MA, Royles CP. 2001. *Geology of the country between Loughborough,*
13 *Burton and Derby. Sheet Description of the British Geological Survey, 1:50,000*
14 *Series Sheet 141 (England and Wales)*. British Geological Survey, Keyworth,
15 Nottingham.

16
17
18 Catt JA. 1979. Soils and Quaternary geology in Britain. *Journal of Soil Science* **30**:
19 607–642.

20
21
22 Catt JA. 1981. British pre-Devensian glaciations. In *The Quaternary in Britain*, Neale
23 J, Flenley J (Eds). Pergamon, Oxford, 9–19.

24
25 Clark CD, Evans DJA, Khatwa A, Bradwell T, Jordan CJ, Marsh SH, Mitchell WA,
26 Bateman MD. 2004. Map and GIS database of glacial landforms and features related
27 to the last British Ice Sheet. *Boreas* **33**: 359–375.

28
29
30 Clayton KM. 1953. The glacial chronology of part of the middle Trent Basin.
31 *Proceedings of the Geologists' Association* **64**: 198–207.

32
33 Clayton KM. 1957. The Differentiation of Glacial Drifts in the Midlands. *The East*
34 *Midland Geographer* **1**: 31–40.

35
36 Dalton AC. 1945. Notes on some glacial features in north east Derbyshire.
37 *Proceedings of the Geologists' Association* **56**: 26–31.

38
39 Dalton AC. 1957. The distribution of dolerite boulders in the Glaciation of N.E.
40 Derbyshire. *Proceedings of the Geologists' Association* **68**: 278–285.

41
42
43 Davies BJ, Roberts DH, Bridgland DR, ÓCofaigh C, Riding JB. 2011. Provenance
44 and depositional environments of Quaternary sediments from the western North Sea
45 Basin. *Journal of Quaternary Science* **26**: 59–75.

46
47
48 Davies BJ, Roberts DH, Bridgland DR, ÓCofaigh C, Riding JB, Demarchi B,
49 Penkman K, Pawley SM. 2012. Timing and depositional environments of a Middle
50 Pleistocene glaciation of northeast England: New evidence from Warren House Gill,
51 County Durham. *Quaternary Science Reviews* **44**: 180–212.

52
53
54 Davies BJ, Roberts DH, Bridgland DR, ÓCofaigh C. 2013. Warren House Gill. In *The*
55 *Quaternary of Northumberland, Durham and North Yorkshire*, Davies BJ, Yorke L,
56 Bridgland DR, Roberts DH (Eds.). Field Guide, Quaternary Research Association,
57 London, 86–105.

- 1
2
3 Duigan SL. 1956. Pollen analysis of the Nechells interglacial deposits. *Quarterly*
4 *Journal of the Geological Society of London* **112**: 373–391.
5
6 Ehlers J. 1990. Reconstructing the dynamics of the North-West European Pleistocene
7 ice sheets. *Quaternary Science Reviews* **9**: 71–83.
8
9
10 Gibbard PL, Clark CD. 2011. Pleistocene glaciation limits in Great Britain.
11 *Developments in Quaternary Science* **15**: 75–94.
12
13 Gibbard PL, Turner C. 1988. In defence of the Wolstonian Stage. *Quaternary*
14 *Newsletter* **54**: 9–14.
15
16 Gibbard PL, Turner C. 1990. Cold stage type sections: some thoughts on a difficult
17 problem. *Quaternaire* **1**: 33–40.
18
19
20 Gibbard PL, West RG, Andrew R, Pettit M. 1991. Tottenhill, Norfolk (TF 636115). In
21 *Central East Anglia & The Fen Basin: Field Guide*, Lewis SG, Whiteman CA,
22 Bridgland DR (Eds). Quaternary Research Association, London, 131–143.
23
24 Gibbard PL, Andrew R, Pettit M. 1992. The margin of a Middle Pleistocene ice
25 advance at Tottenhill, Norfolk, England. *Geological Magazine* **129**: 59–76.
26
27 Gibbard PL, Pasanen A, West RG, Lunkka JP, Boreham S, Cohen KM, Rolfe C.
28 2009. Late Middle Pleistocene glaciation in eastern England. *Boreas* **38**: 504–
29 528.
30
31
32 Gibbard PL, West RG, Boreham S, Rolfe C. 2012a. Late Middle Pleistocene ice-
33 marginal sedimentation in East Anglia, England. *Boreas* **41**: 319–336.
34
35 Gibbard PL, Boreham S, West RG, Rolfe C. 2012b. Late Middle Pleistocene
36 glaciofluvial sedimentation in western Norfolk, England. *Netherlands Journal of*
37 *Geosciences* **91**: 63–78.
38
39 Gibbard PL, Turner C, West RG. 2013. The Bytham River reconsidered. *Quaternary*
40 *International* **292**: 15–32.
41
42
43 Graham AGC, Stoker MS, Lonergan L, Bradwell T, Stewart MA. 2011. The
44 Pleistocene glaciations of the North Sea Basin. *Developments in Quaternary Science*
45 **15**: 261–278.
46
47 Halkon P. 1999. The early landscape of the Foulness valley, East Yorkshire. In *The*
48 *Quaternary of North-East England*, Bridgland DR, Horton BP, Innes JB. (Eds.). Field
49 Guide, Quaternary Research Association, London, 173–175.
50
51
52 Halkon P. 2003. Researching an ancient landscape: the Foulness valley, East
53 Yorkshire. In *The Archaeology of Yorkshire. An Assessment at the Beginning of the*
54 *21st Century*, Manby TG, Moorhouse S, Ottaway P (Eds.). Yorkshire Archaeological
55 Society Occasional Paper 3, Leeds, 261–274.
56
57
58
59
60

- 1
2
3 Hall AR. 1978. Some new palaeobotanical records for the British Ipswichian
4 Interglacial. *New Phytologist* **81**: 805–812.
5
6 Hall AR. 1980. Late Pleistocene deposits at Wing, Rutland. *Philosophical*
7 *Transactions of the Royal Society of London* **B289**: 135–164.
8
9 Hamblin RJO, Moorlock BSP, Rose J. 2000. A new glacial stratigraphy for Eastern
10 England. *Quaternary Newsletter* **92**: 35–43.
11
12 Hamblin RJO, Moorlock BSP, Rose J, Lee JR, Riding JB, Booth SJ, Pawley SM.
13 2005. Revised Pre-Devensian glacial stratigraphy in Norfolk, England, based on
14 mapping and till provenance. *Netherlands Journal of Geosciences* **84**: 77–85.
15
16
17 Hardaker T. 2012. The artefacts from the present land surface at the Palaeolithic site
18 of Warren Hill, Suffolk, England. *Proceedings of the Geologists' Association* **123**:
19 692–713.
20
21
22 Hoare PG, Gale SJ, Robinson RAJ, Connell ER, Larkin NR. 2009. Marine isotope
23 stage 7–6 transition age for beach sediments at Morston, north Norfolk, UK:
24 implications for Pleistocene chronology, stratigraphy and tectonics. *Journal of*
25 *Quaternary Science* **24**: 311–316.
26
27
28 Horton A. 1974. *The sequence of Pleistocene deposits proved during the construction*
29 *of the Birmingham motorways*. Institute of Geological Science Report 74/77.
30
31 Houmark-Nielsen M. 2011. Pleistocene glaciations in Denmark: a closer look at
32 chronology, ice dynamics and landforms. *Developments in Quaternary Science* **15**:
33 47–58.
34
35
36 Howard AJ, Bridgland DR, Knight D, McNabb J, Rose J, Schreve DC, Westaway R,
37 White MJ, White TS. 2007. The British Pleistocene fluvial archive: East Midlands
38 drainage evolution and human occupation in the context of the British and NW
39 European record. *Quaternary Science Reviews* **26**: 2724–2737.
40
41 Huuse M, Lykke-Andersen H. 2000. Overdeepened Quaternary valleys in the eastern
42 Danish North Sea; morphology and origin. *Quaternary Science Reviews* **19**: 1233–
43 1253.
44
45 Imbrie J, Imbrie K. 1979. *Ice Ages: Solving the Mystery*. MacMillan, London.
46
47 Kellaway GA, Taylor JH. 1953. Early stages in the physiographic evolution of a
48 portion of the East Midlands. *Quarterly Journal of the Geological Society of London*
49 **108**: 343–376.
50
51
52 Kelly MR. 1964. The Middle Pleistocene of North Birmingham. *Philosophical*
53 *Transactions of the Royal Society of London* **B247**: 533–592.
54
55
56 Kristensen TB, Piotrowski JA, Huuse M, Clausen OR, Hamberg L. 2008. Time-
57 transgressive tunnel valley formation indicated by infill sediment structure, North Sea
58
59
60

1
2
3 – the role of glaciohydraulic supercooling. *Earth Surface Processes and Landforms*
4 **33**: 546–559.

6 Kukla G. 2005. Saalian supercycle, Mindel/Riss interglacial and Milankovitch's
7 dating. *Quaternary Science Reviews* **24**: 1573–1583.

9 Laban C, van der Meer JJM. 2004. Pleistocene glaciation in The Netherlands.
10 *Developments in Quaternary Science* **2**: 251–260.

12 Laban C, van der Meer JJM. 2011. Pleistocene glaciation in The Netherlands.
13 *Developments in Quaternary Science* **15**: 247–260.

15 Lamplugh GW, Gibson W. 1910. *The geology of the country around Nottingham*.
16 Memoir of the Geological Survey, HMSO, London.

18 Langford HE. 2004. Post-Anglian drainage reorganization affecting the Nene and
19 Welland. In *Nene Valley Field Guide*, Langford HE, Briant RM (Eds), Quaternary
20 Research Association, London, 36–43.

22 Langford HE, Briant RM. 2004. Post-Anglian deposits in the Peterborough area and
23 the Pleistocene history of the Fen Basin. In *Nene Valley Field Guide* Langford HE,
24 Briant RM (Eds.). Quaternary Research Association, London, 22–35.

26 Langford, HE, Keen DH, Griffiths HI. 2004. Sutton Cross. In *Nene Valley Field*
27 *Guide* Langford HE, Briant RM (Eds.). Quaternary Research Association, London,
28 162–173.

30 Langford, HE. 2012. A comment on the MIS 8 glaciation of the Peterborough area,
31 eastern England. *Quaternary Newsletter* **127**: 6–20.

33 Langford HE, Boreham S, Briant RM, Coope GR, Horne DJ, Schreve DC,
34 Whitehouse NJ. 2014. Middle to Late Pleistocene palaeoecological reconstructions
35 and palaeotemperature estimates for cold/cool stage deposits at Whittlesey, eastern
36 England. *Quaternary International* **341**: 6–26.

38 Lee JR, Rose J, Hamblin RJO, Moorlock BSP. 2004. Dating the earliest lowland
39 glaciation of eastern England: a pre-MIS 12 early middle Pleistocene Happisburgh
40 glaciation. *Quaternary Science Reviews* **23**: 1551–1566.

42 Lee JR, Rose J, Hamblin RJO, Moorlock BSP, Riding JB, Phillips E, Barendregt RW,
43 Candy I. 2011. The glacial history of the British Isles during the Early and Middle
44 Pleistocene: implications for the long-term development of the British Ice Sheet.
45 *Developments in Quaternary Science* **15**: 59–74.

47 Lee JR, Busschers FS, Sejrup HP. 2012. Pre-Weichselian Quaternary glaciations of
48 the British Isles, The Netherlands, Norway and adjacent marine areas south of 68°N:
49 implications for long-term ice sheet development in northern Europe. *Quaternary*
50 *Science Reviews* **44**: 213–228.

1
2
3 Lee JR, Phillips E, Booth SJ, Rose J, Jordan HM, Pawley SM, Warren M, Lawley RS.
4 2013. A polyphase glaciectonic model for ice-marginal retreat and terminal moraine
5 development: the Middle Pleistocene British Ice Sheet, northern Norfolk, UK.
6 *Proceedings of the Geologists' Association* **124**: 753–777.
7

8
9 Lewis SG. 1999. Eastern England. In *A Revised Correlation of Quaternary Deposits*
10 *in the British Isles*, Bowen DQ (Ed.). Geological Society Special Report, Bath, 10–27.

11
12 Lewis SG, Rose J. 1991. Tottenhill, Norfolk (TF 639120). In *Central East Anglia &*
13 *The Fen Basin: Field Guide*, Lewis SG, Whiteman CA, Bridgland DR (Eds).
14 Quaternary Research Association, London, 145–148.
15

16
17 Maddy D. 1997. Uplift-driven valley incision and river terrace formation in southern
18 England. *Journal of Quaternary Science* **12**: 539–545.

19
20 Maddy D. 1999. English Midlands. In *A Revised Correlation of Quaternary Deposits*
21 *in the British Isles*, Bowen DQ (Ed.). Geological Society Special Report, Bath, 28–44.
22

23
24 Marks L. 2011. Quaternary Glaciations in Poland. *Developments in Quaternary*
25 *Science* **15**: 299–303.

26
27 Matoshko A, Gozhik P, Danukalova G. 2004. Key Late Cenozoic fluvial archives of
28 eastern Europe: the Dniester, Dnieper, Don and Volga. *Proceedings of the Geologists'*
29 *Association* **115**: 141–173.

30
31 Matoshko AV. 2011. Limits of the Pleistocene Glaciations in the Ukraine: A Closer
32 Look. *Developments in Quaternary Science* **15**: 405–418.
33

34
35 Meijer T, Cleveringa P. 2009. Aminostratigraphy of Middle and Late Pleistocene
36 deposits in the Netherlands and the Southern part of the North Sea Basin. *Global and*
37 *Planetary Change* **68**: 326–345.

38
39 Nývlt D, Engel Z, Tyráček J. 2011. Pleistocene Glaciations of Czechia. *Developments*
40 *in Quaternary Science* **15**: 37–46.
41

42
43 ÓCofaigh C. 1996. Tunnel valley genesis. *Progress in Physical Geography* **20**: 1–19.

44
45 Pawley SM, Bailey RM, Rose J, Moorlock BSP, Hamblin RJO, Booth SJ, Lee JR.
46 2008. Age limits on Middle Pleistocene glacial sediments from OSL dating, north
47 Norfolk, UK. *Quaternary Science Reviews* **27**: 1363–1377.

48
49 Penck A, Bruckner E. 1909. *Die Alpen im Eiszeitalter*. Tachnitz: Leipzig.

50
51 Penkman KEH, Preece RC, Bridgland DR, Keen DH, Meijer T, Parfitt SA, White TS,
52 Collins MJ. 2011. A chronological framework for the British Quaternary based on
53 *Bithynia opercula*. *Nature* **476**: 446–449.
54

55
56 Penkman KEH, Preece RC, Bridgland DR, Keen DH, Meijer T, Parfitt SA, White TS,
57 Collins MJ. 2013. An aminostratigraphy for the British Quaternary based on
58 *Bithynia opercula*. *Quaternary Science Reviews* **61**: 111–134.
59
60

1
2
3
4 Perrin RMS, Rose J, Davies H. 1979. The distribution, variation and origins of pre-
5 Devensian tills in Eastern England. *Philosophical Transactions of the Royal Society of*
6 *London* **B287**: 535–570.

7
8 Pocock TI. 1929. The Trent valley during the Glacial Period. *Zeitschrift für*
9 *Gletscherkunde* **17**: 302–318.

10
11 Posnansky M. 1960. The Pleistocene succession in the Middle Trent Basin.
12 *Proceedings of the Geologists' Association* **71**: 285–311.

13
14 Posnansky M. 1963. The Lower and Middle Palaeolithic industries of the English East
15 Midlands. *Proceedings of the Prehistoric Society* **29**: 357–394.

16
17 Rappol M, Haldorsen S, Jorgensen P, van der Meer JJM, Stoltenberg HMP. 1989.
18 Composition and origin of petrographically stratified thick till in the northern
19 Netherlands and a Saalian glaciation model for the North Sea Basin. *Contributions to*
20 *Tertiary and Quaternary Geology* **26**: 31–64.

21
22 Rice RJ. 1968. The Quaternary deposits of central Leicestershire. *Philosophical*
23 *Transactions of the Royal Society of London* **A262**: 459–509.

24
25 Rice, RJ. 1981. The Pleistocene deposits of the area around Croft in south
26 Leicestershire. *Philosophical Transactions of the Royal Society* **B293**: 385–418.

27
28 Rose J. 1987. The status of the Wolstonian glaciation in the British Quaternary.
29 *Quaternary Newsletter* **53**: 1–9.

30
31 Rose J. 2009. Early and Middle Pleistocene landscapes of eastern England.
32 *Proceedings of the Geologists' Association* **120**: 3–33.

33
34 Schreve DC. 1999. Bielsbeck Farm, East Yorkshire (SE 861378). In *The Quaternary*
35 *of North-East England*, Bridgland DR, Horton BP, Innes JB. (Eds.). Field
36 Guide, Quaternary Research Association, London, 176–179.

37
38 Schreve DC, Keen DH, Limondin-Lozouet N, Auguste P, Santisteban JI, Ubilla M,
39 Matoshko A, Bridgland DR. 2007. Progress in faunal biostratigraphy of Late
40 Cenozoic fluvial sequences during IGCP 449. *Quaternary Science Reviews* **26**: 2970–
41 2995.

42
43 Shotton, FW. 1983. The Wolstonian Stage of the British Pleistocene in and around its
44 type area of the English Midlands. *Quaternary Science Reviews* **2**: 261–280.

45
46 Šibrava V. 1986. Correlation of European glaciations and their relation to the deep-
47 sea record. *Quaternary Science Reviews* **6**: 433–440.

48
49 Šibrava V, Bowen DQ, Richmond GM (Eds.). 1986. Quaternary glaciations in the
50 Northern Hemisphere. *Quaternary Science Reviews* **6**: 1–514.

1
2
3 Stewart MA, Lonergan L. 2011. Seven glacial cycles in the middle-late Pleistocene of
4 northwest Europe: geomorphic evidence from buried tunnel valleys. *Geology* **39**:
5 283–286.
6

7
8 Straw A. 1958. The glacial sequence in Lincolnshire. *The East Midland Geographer*
9 **2**: 29–40.

10
11 Straw A. 1963. The Quaternary evolution of the Lower and Middle Trent. *The East*
12 *Midland Geographer* **3**: 171–189.

13
14 Straw A. 1965. A reassessment of the Chalky Boulder Clay or Marly Drift of North
15 Norfolk. *Zeitschrift für Geomorphologie (New Series)* **9**: 209–221.
16

17
18 Straw A. 1966. The development of the Middle and Lower Bain Valley, East
19 Lincolnshire. *Transactions of the Institute of British Geographers* **40**: 145–154.

20
21 Straw A. 1969. Pleistocene events in Lincolnshire: a survey and revised
22 nomenclature. *Transactions of the Lincolnshire Naturalists' Union* **17**: 85–98.
23

24
25 Straw A. 1973. The glacial geomorphology of central and north Norfolk. *The East*
26 *Midland Geographer* **5**: 333–354.

27
28 Straw A. 1979a. Part I Eastern England. In *Eastern and Central England*, Straw A,
29 Clayton KM (Eds.), Methuen: London.

30
31 Straw A. 1979. The geomorphological significance of the Wolstonian glaciation of
32 eastern England. *Transactions of the Institute of British Geographers (New Series)* **4**:
33 540–549.
34

35
36 Straw A. 1983. Pre-Devensian glaciation of Lincolnshire (Eastern England) and
37 adjacent areas. *Quaternary Science Reviews* **2**: 239–260.

38
39 Straw A. 2000. Some observations on 'Eastern England' in A Revised Correlation of
40 Quaternary deposits in the British Isles (Ed. D.Q. Bowen, 1999). *Quaternary*
41 *Newsletter* **91**: 2–6.
42

43
44 Straw A. 2005. *Glacial and Pre-glacial Deposits at Welton-le-Wold, Lincolnshire*.
45 Studio Publishing Services, Exeter.

46
47 Straw A. 2011. The Saale glaciation of eastern England. *Quaternary Newsletter* **123**:
48 28–35.

49
50 Straw A, Lewis GM. 1962. Glacial drift in the area around Bakewell, Derbyshire. *The*
51 *East Midland Geographer* **3**: 72–80.
52

53
54 Sumbler MG. 1983a. A new look at the type Wolstonian glacial deposits of Central
55 England. *Proceedings of the Geologists' Association* **94**: 23–31.

56
57 Sumbler MG. 1983b. The type Wolstonian sequence – some further comments.
58 *Quaternary Newsletter* **40**: 36–39.
59
60

1
2
3
4 Sumbler MG. 1995. The terraces of the Rivers Thame and Thames and their bearing
5 on the chronology of glaciation in central and eastern England. *Proceedings of the*
6 *Geologists' Association* **106**: 93–106.
7

8 Sumbler MG. 2001. The Moreton Drift: a further clue to glacial chronology in central
9 England. *Proceedings of the Geologists' Association* **112**: 13–28.
10

11 Thomas GN. 2001. Late Middle Pleistocene pollen biostratigraphy in Britain: pitfalls
12 and possibilities in the separation of interglacial sequences. *Quaternary Science*
13 *Reviews* **20**: 1621–1630.
14
15

16 Toucanne S, Zaragosi S, Bourillet JF, Gibbard PL, Eynaud F, Giraudeau J, Turon TL,
17 Cremer M, Cortijo E, Martinez P, Rossignol L. 2009. A 1.2 Ma record of glaciation
18 and fluvial discharge for the west European Atlantic margin. *Quaternary Science*
19 *Reviews* **28**: 2974–2981.
20

21 Van Dijke JJ, Veldkamp A. 1996. Climate-controlled glacial erosion in the
22 unconsolidated sediments of northwestern Europe, based on a genetic model for
23 tunnel valley formation. *Earth Surface Processes and Landforms* **21**: 327–340.
24
25

26 West RG. 1991. *Pleistocene palaeoecology of central Norfolk*. Cambridge University
27 Press: Cambridge.
28

29 West RG, Donner JJ. 1956. The glaciation of East Anglia and the East Midlands: a
30 differentiation based on stone-orientation measurements of the tills. *Quarterly Journal*
31 *of the Geological Society of London* **112**: 69–91.
32
33

34 West RG, Gibbard PL, Boreham S, Rolfe C. 2014. Geology and geomorphology of
35 the Palaeolithic site at High Lodge, Mildenhall, Suffolk, England. *Proceedings of the*
36 *Yorkshire Geological Society* **60**: 99–121.
37

38 Westaway R. 2002. Long-term river terrace sequences: evidence for global increases
39 in surface uplift rates in the Late Pliocene and early Middle Pleistocene caused by
40 flow in the lower continental crust induced by surface processes. *Netherlands Journal*
41 *of Geosciences* **81**: 305–328.
42
43

44 Westaway R. 2007. Post-Early Pleistocene uplift in the Trent catchment. In *The*
45 *Quaternary of the Trent Valley and Adjoining Areas*, White TS, Bridgland DR,
46 Howard AJ, White MJ (Eds.), field guide, Quaternary Research Association, London,
47 24–34.
48

49 Westaway R. 2009. Quaternary vertical crustal motion and drainage evolution in East
50 Anglia and adjoining parts of southern England: chronology of the Ingham River
51 terrace deposits. *Boreas* **38**: 261–284.
52
53

54 Westaway R. 2010. Implications of recent research for the timing and extent of
55 Saalian glaciation of eastern and central England. *Quaternary Newsletter* **121**: 3–23.
56
57
58
59
60

1
2
3 Westaway R, Maddy D, Bridgland D. 2002. Flow in the lower continental crust as a
4 mechanism for the Quaternary uplift of southeast England: constraints from the
5 Thames terrace record. *Quaternary Science Reviews* **21**: 559–603.
6

7 Westaway R, Bridgland D, White M. 2006. The Quaternary uplift history of central
8 southern England: evidence from the terraces of the Solent River system and nearby
9 raised beaches. *Quaternary Science Reviews* **21**: 2212–2250.
10

11 Westaway R, Bridgland D, White TS, Howard AJ, White M. 2015. The use of uplift
12 modelling in the reconstruction of drainage development and landscape evolution in
13 the repeatedly glaciated Trent catchment, English Midlands, UK. *Proceedings of the*
14 *Geologists' Association* **126**: 480–521.
15
16

17 White TS, Bridgland DR, Westaway R, Howard AJ, White MJ. 2010. Evidence from
18 the Trent terrace archive, Lincolnshire, UK, for lowland glaciation of Britain during
19 the Middle and Late Pleistocene. *Proceedings of the Geologists' Association* **121**:
20 141–153.
21
22

23 Wingfield R. 1989. Glacial incisions indicating Middle and Upper ice limits off
24 Britain. *Terra Nova*, **1**: 528–548.
25

26 Woodland AW. 1970. The buried tunnel-valleys of East Anglia. *Proceedings of the*
27 *Yorkshire Geological Society* **37**: 521–578.
28

29 Wymer JJ. 1985. *The Palaeolithic sites of East Anglia*. Geobooks: Norwich.
30

31 Wymer JJ. 1999. *The Lower Palaeolithic Occupation of Britain*, 2 vols. Wessex
32 Archaeology and English Heritage: Salisbury.
33
34

35 Wymer JJ, Straw A. 1977. Hand-axes from beneath glacial till at Welton-le-Wold,
36 Lincolnshire, and the distribution of palaeoliths in Britain. *Proceedings of the*
37 *Prehistoric Society* **43**: 355–360.
38
39
40
41
42
43
44
45
46
47
48
49
50
51
52
53
54
55
56
57
58
59
60

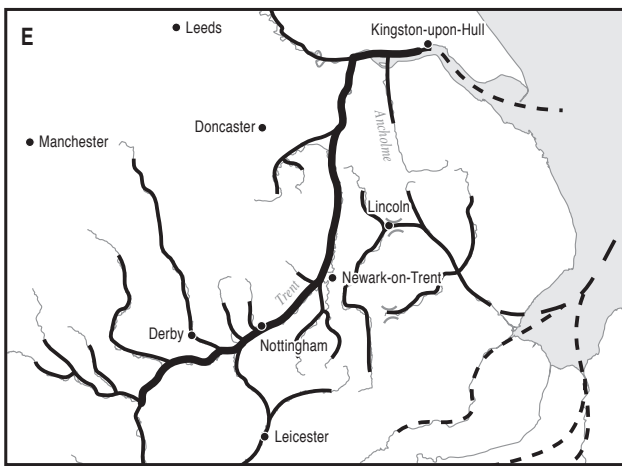
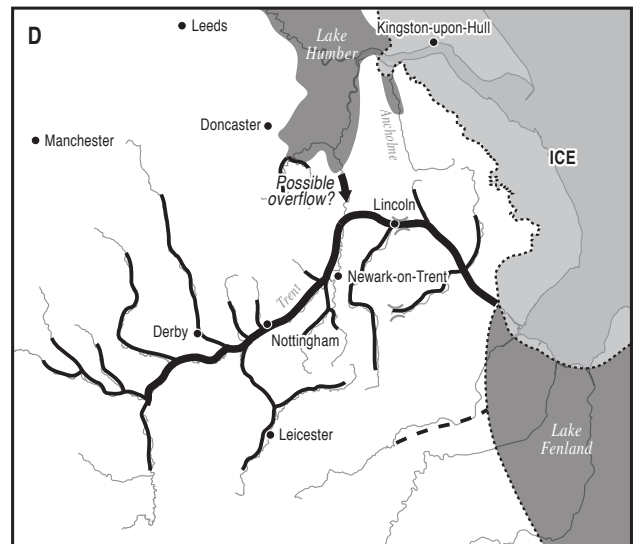
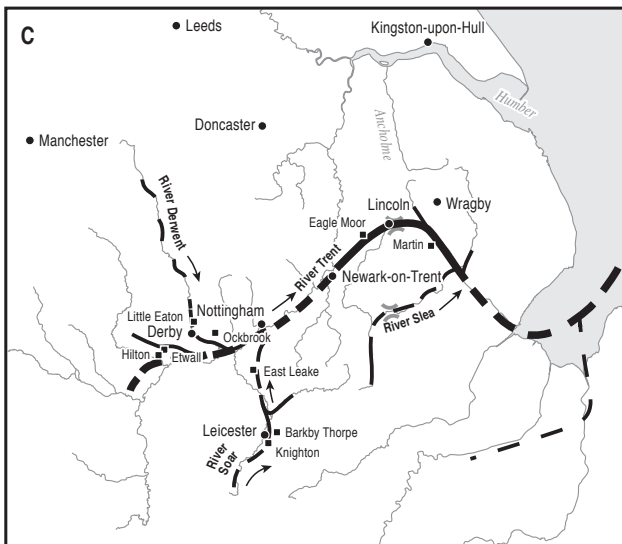
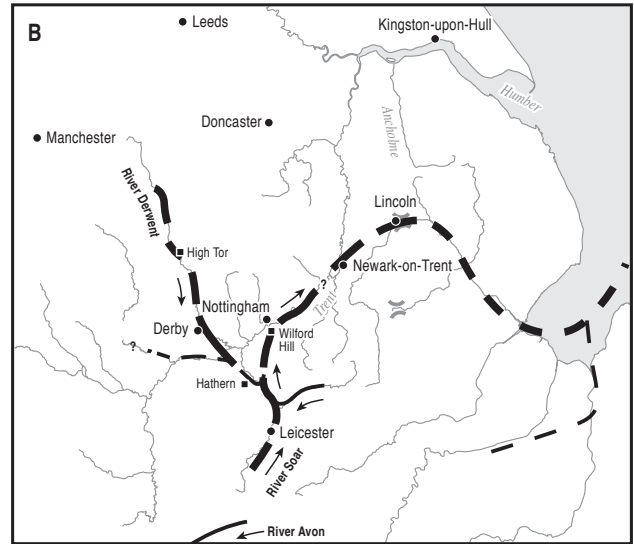
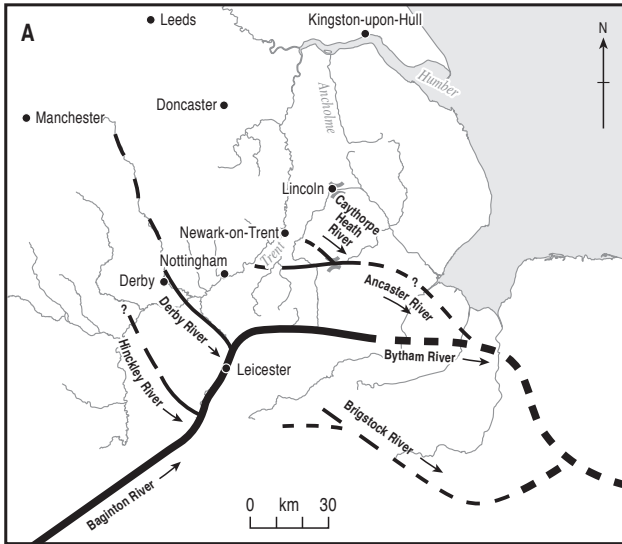
MIS	PALAEO-GEOGRAPHY	UPPER TRENT	Middle Trent			TRENT TRENCH	Lower Trent via Lincoln			YORKSHIRE OUSE	MIS	
			DERWENT	SOAR	TRENT		TRENT	WITHAM	BAIN			
1	HUMBER TRENT HOLOCENE	Holocene alluvium									1	
2	DEVENSIAN Glaciation of uppermost and lowermost Trent Upper Trent Lower Trent	First Terrace	Belper*	Syston	Holme Pierrepont	Holme Pierrepont	Buried	Buried	Vale of York glaciation	2		
3		Second Terrace	Ambergate+ - Allenton	Wantlip	Beeston	Bassingfield	Scarle	Tattershall Castle	Tattershall Castle	Holme Pierrepont via the Humber	3	
4		Whitmoor Haye						Upper TC deposits?	Tattershall Castle		4	
5a								Upper TC deposits?	Tattershall Castle		5a	
5d-5b									Tattershall Castle		5d-5b	
5e	IPSWICHIAN		Crown Inn Boulton Moor					Fulbeck / TC	Tattershall Castle	Austerfield	5e	
6	LATE MIDDLE PLEISTOCENE TRENT via LINCOLN (Fig. 2C-E)	NO PRESERVATION	Borrowash	Lower Birstall	Egginton Common		Balderton	Southrey	Tattershall Thorpe	Basement Till?	6	
7							Norton Bottoms	Coronation Farm	Tattershall Thorpe	Bielsbeck	7	
8				Ockbrook	Middle Birstall	Etwall		Eagle Moor (lower facet)	Martin (lower facet)		NO PRESERVATION	8
9				Little Eaton	Upper Birstall	Sandiacre		Eagle Moor (upper facet)	Martin (upper facet)			9
10	LATE MIDDLE PLEISTOCENE WRAGBY GLACIATION	NO PRESERVATION	Matlock	Knighton	Chellaston (outwash gravels)		Outwash	WRAGBY TILL	WRAGBY TILL#	Basement Till?	10	
11				Hathern gravel		Elvaston and Swarkestone Channels		Skellingthorpe Clay (glacial lake)			11	
12												12
12	ANGLIAN		TILL (Thrussington facies)		Wilford Hill (outwash)			TILL (Oadby facies)			12	
17-13	GRÖMERIAN		Putative deposits of the 'Derby River'	Baginton-Bytham Sand and Gravel		ANCASTER RIVER DEPOSITS Rauceby and Caythorpe Heath gravels				17-13		

*Termed Chaddesen Sidings in the Lower Derwent by the BGS, although no outcrops are so named on DiGMap

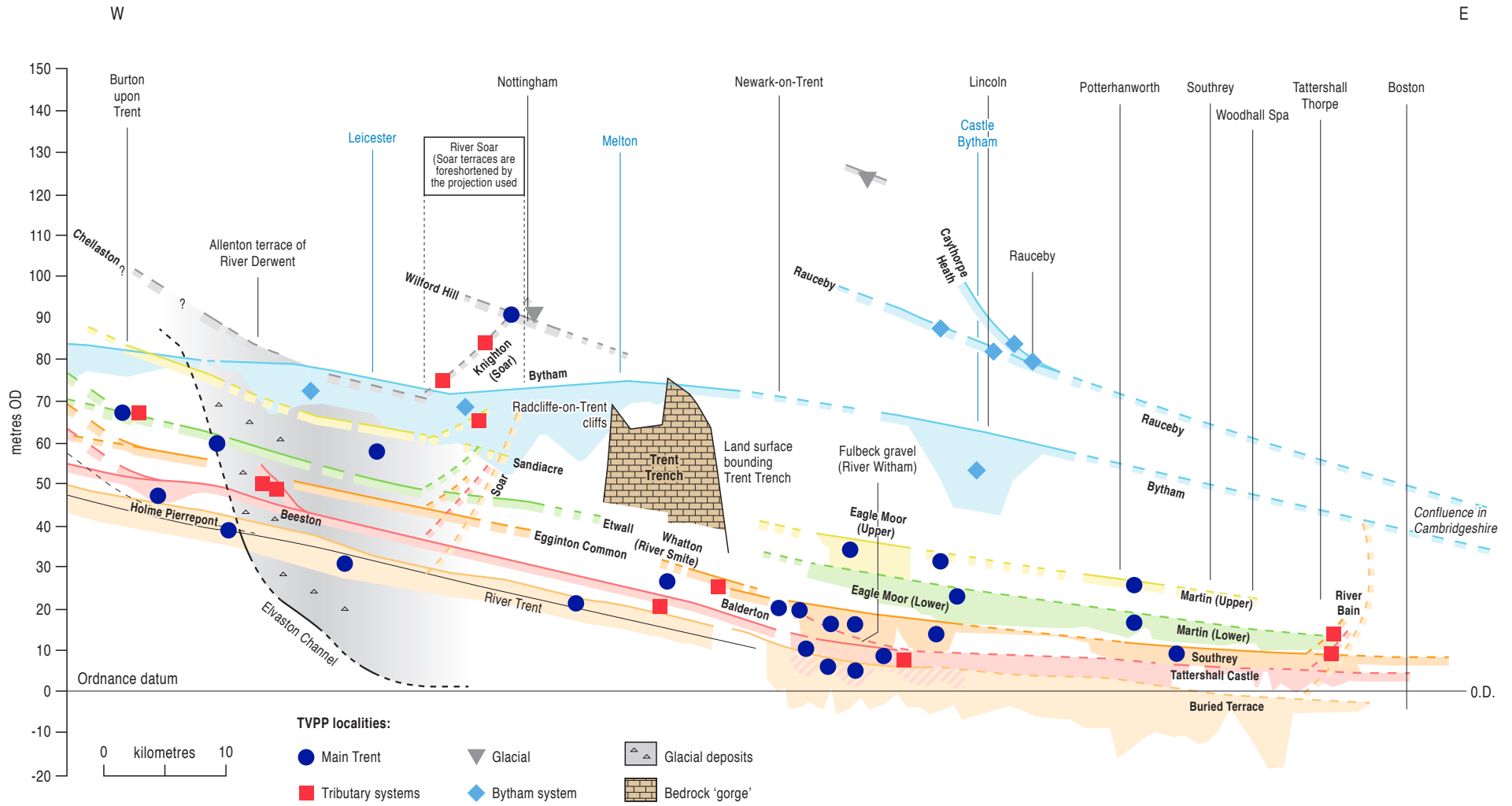
*Waters and Johnson (1958) name retained for Middle and Upper Derwent system

#The Calcethorpe Till of Straw (1983) also occurs in the Bain Valley, upstream of the Tattershall area

1
2
3
4
5
6
7
8
9
10
11
12
13
14
15
16
17
18
19
20
21
22
23
24
25
26
27
28
29
30
31
32
33
34
35
36
37
38
39
40
41
42
43
44
45
46
47
48
49
50
51
52
53
54
55
56
57
58
59
60



1
2
3
4
5
6
7
8
9
10
11
12
13
14
15
16
17
18
19
20
21
22
23
24
25
26
27
28
29
30
31
32
33
34
35
36
37
38
39
40
41
42
43
44
45
46
47



1
2
3
4
5
6
7
8
9
10
11
12
13
14
15
16
17
18
19
20
21
22
23
24
25
26
27
28
29
30
31
32
33
34
35
36
37
38
39
40
41
42
43
44
45
46
47
48
49
50
51
52
53
54
55
56
57
58
59
60

